

Figure 2a : Conceptual Internal Layout – Landscaping and Infrastructure

圖 2a : 內部概念圖 - 景觀與基礎設施

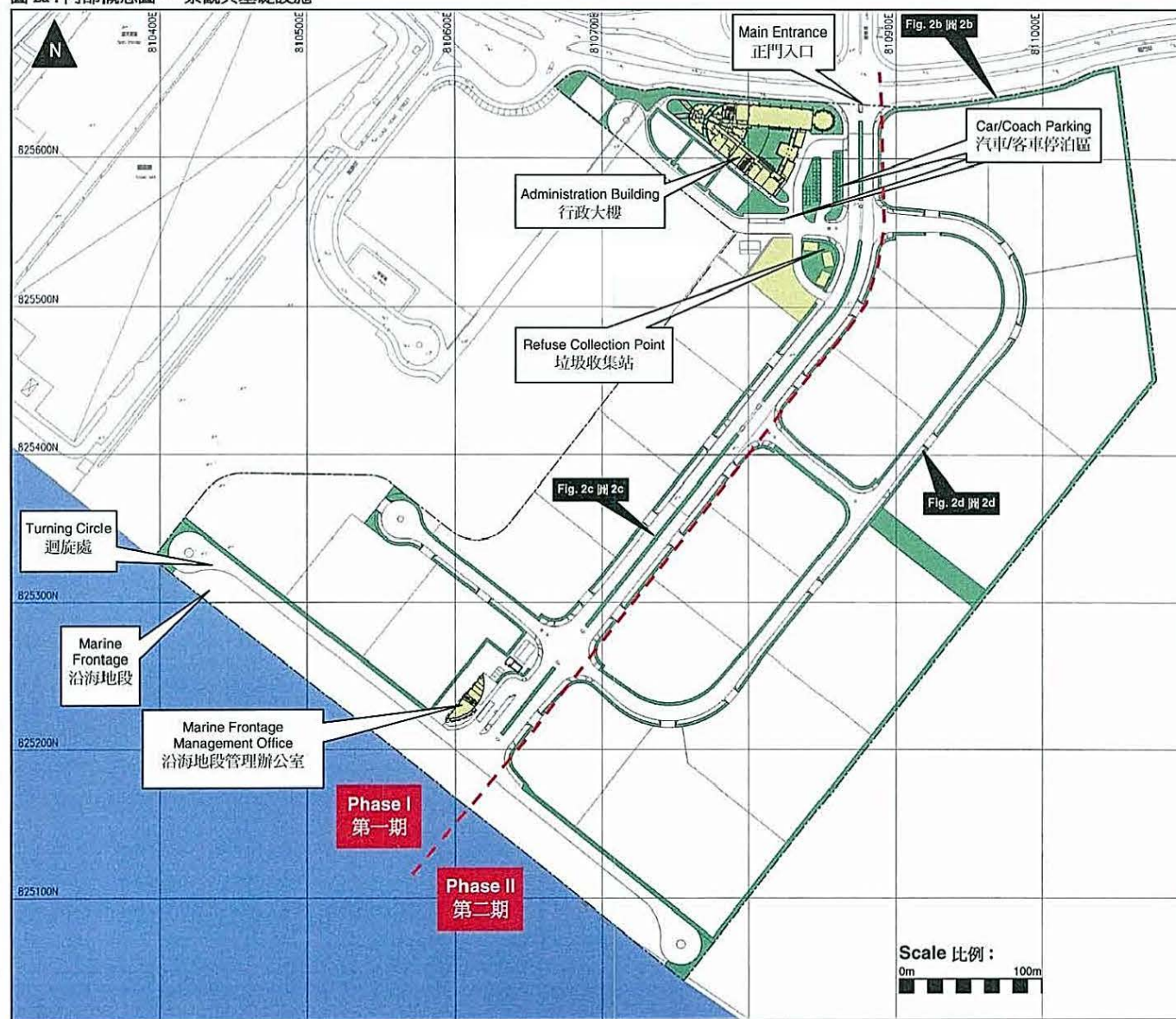


Figure 2b : Boundary Planting

圖 2b : 界線種植

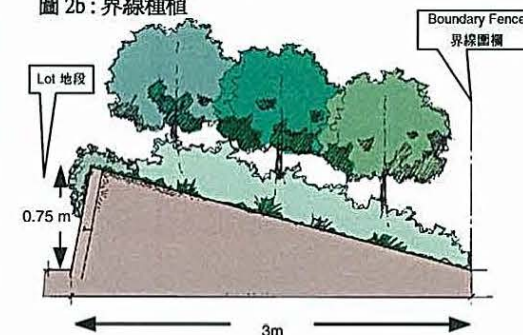


Figure 2c : Median Strip Planting

圖 2c : 中央地帶種植

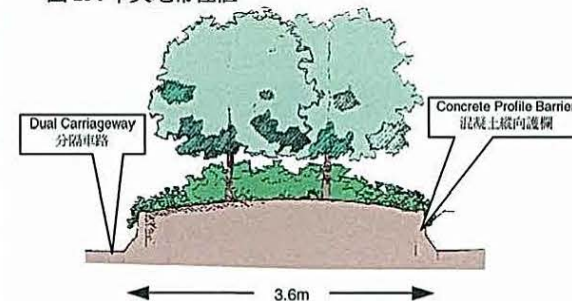
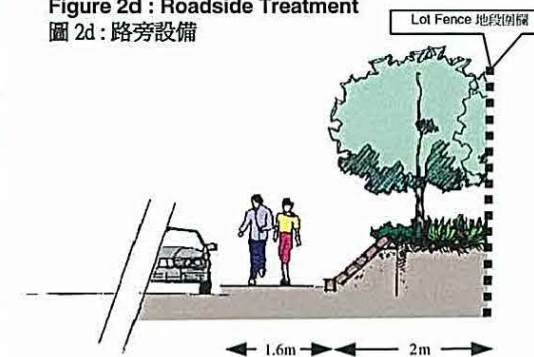


Figure 2d : Roadside Treatment

圖 2d : 路旁設備



Development of an EcoPark in Tuen Mun Area 38 – Conceptual Internal Layout - Landscaping and Infrastructure

於屯門38區發展環保園 - 內部概念圖 - 景觀與基礎設施

Note : Reproduced from application No. VEP-588/2021

注意 : 複製自申請書編號 VEP-588/2021

Environmental Permit No.: EP-226/2005/G

環境許可證編號:

Figure 3 圖 3

