



Monthly EM&A Report (April 2024)

0185/21/ED/626 02

Sai O Trunk Sewer Sewage Pumping Station

Ref.: SHKSOSPSEM00_0_0110L.24

30 May 2024

By Fax (2827 0485)

Sun Hung Kai Properties Ltd.
42/F., Sun Hung Kai Centre
30 Harbour Road, Wan Chai, Hong Kong

Attention: Mr. Sunny Cheung

Dear Sir,

**Re: Sai O Trunk Sewer Sewage Pumping Station
Environmental Permit No. EP-597/2021
Monthly EM&A Report (April 2024)**

Reference is made to the Environmental Team's submission of the Monthly EM&A Report for April 2024 (ET's ref.:0185/21/ED/0626 02) certified by the ET Leader and provided to us via e-mail on 28 May 2024.

We are pleased to inform you that we have no further comments on the captioned submission. We write to verify the captioned submission in accordance with Condition 3.4 of EP-597/2021 and Section 12.4.1.1 of EM&A Manual for the captioned project.

The ET Leader is reminded that it is the ET's responsibility to ensure the report is timely submitted to the Director of Environmental Protection as per Conditions 3.4 of the EP-597/2021.

Thank you very much for your attention and please feel free to contact the undersigned should you require further information.

Yours sincerely,
For and on behalf of
Ramboll Hong Kong Ltd.



Y H Hui
Independent Environmental Checker

c.c.	AECOM	Ms. Janice Tam / Mr. CK Man	(By Fax: 3894 5801)
	Fugro	Mr. Calvin Leung	(By Fax: 2450 6138)
	SGJV	Mr. Eddie Tse	(By Fax: 3894 5801)

Q:\Projects\SHKSOSPSEM00\02 Proj_Mgt\02 Corr\SHKSOSPSEM00_0_0110L.24.docx

Document Control



Document Information

Project Title	Sai O Trunk Sewer Sewage Pumping Station
Document Title	Monthly EM&A Report (April 2024)
Fugro Project No.	0185/21
Fugro Document No.	0185/21/ED/626 02
Issue Number	02

Client Information

Client	Light Time Investments Limited
Client Address	42/F, Sun Hung Kei Centre, 30 Harbour Road, Wan Chai, Hong Kong
Client Contact	Mr. Sunny Cheung

Environmental Team

Initials	Name	Role	Signature
MP	Calvin M.P. Leung	Environmental Team Leader	
JT	Jhomar P. Tillo	Ecologist	

EXECUTIVE SUMMARY

- i. This Monthly Environmental Monitoring and Audit (EM&A) Report is prepared for Sai O Trunk Sewer Sewage Pumping Station. Light Time Investments Limited has appointed Fugro Technical Services Limited (FTS) to undertake the Environmental Team services for the project and implement the EM&A works.
- ii. This is the 27th Monthly EM&A Report for the Project which summaries findings of the EM&A programme during the reporting period from 1st April 2024 to 30th April 2024.

Breaches of Environmental Quality Performance Limits (Action & Limit levels)

- iii. No Action and Limit Level exceedance was recorded for air quality and construction noise monitoring in the reporting month.
- iv. No corrective actions were required according to the Event-Action Plans.

Complaint Log

- v. No complaints were received in the reporting period.

Notifications of any Summons and Successful Prosecutions

- vi. No notifications of summons and prosecutions were received in the reporting period.

Reporting Change

- vii. There were no reporting changes during the reporting month.

Future Key Issues

- viii. The main works will be anticipated in the next month are as follow:

E&M Works and OP

- FS Inspection
- Testing and Commissioning
- OP Inspection

Contents

1. INTRODUCTION	8
1.1 Background	8
1.2 Project Organization	9
1.3 Construction Programme and Activities	10
1.4 Works undertaken during the month	10
1.5 Status of Environmental Licences, Notification and Permits	11
2. AIR QUALITY	12
2.1 Monitoring Requirement	12
2.2 Monitoring Equipment	12
2.3 Monitoring Parameters and Frequency	12
2.4 Monitoring Methodology	13
2.5 Maintenance and Calibration	14
2.6 Monitoring Locations	14
2.7 Monitoring Results	14
3. NOISE	16
3.1 Monitoring Requirement	16
3.2 Monitoring Equipment	16
3.3 Monitoring Parameters and Frequency	16
3.4 Monitoring Methodology	17
3.5 Maintenance and Calibration	17
3.6 Monitoring Locations	18
3.7 Monitoring Results	18
3.8 Comparison of Noise Monitoring data with EIA Predictions	19
4. SITE INSPECTION AND AUDIT	20
4.1 Site Inspection	20
4.2 Advice on the Solid and Liquid Waste Management Status	20
5. NON-COMPLIANCE, COMPLAINTS, NOTIFICATIONS OF SUMMONS AND SUCCESSFUL PROSECUTIONS	21
5.1 Non-compliance (Exceedances of AL levels)	21
5.2 Complaints, Notification of Summons and Prosecution	21
6. IMPLEMENTATION STATUS OF ENVIRONMENTAL MITIGATION MEASURE	22
6.1 Implementation Status	22
7. FUTURE KEY ISSUES	23
7.1 Construction Programme for the Next Month	23
7.2 Key Issues for the Coming Month	23
7.3 Monitoring Schedules for the Next Month	23

8.	CONCLUSION AND RECOMMENDATION	24
8.1	Conclusions	24
8.2	Comment and Recommendations	24

Tables

Table 1.1	Contact Information of Key Personnel
Table 1.2	Environmental Licenses, Notification and Permits Summary
Table 2.1	Air Quality Monitoring Equipment
Table 2.2	Monitoring Parameters and Frequencies of Noise Monitoring
Table 2.3	Air Quality Monitoring Locations
Table 2.4	Summary of Air Quality Monitoring Results
Table 3.1	Construction Noise Monitoring Equipment
Table 3.2	Monitoring Parameters and Frequencies of Noise Monitoring
Table 3.3	Construction Noise Monitoring Location
Table 3.4	Summary of Construction Noise Monitoring Results
Table 3.5	Comparison of Noise monitoring data with EIA predictions

Figures

Figure 1.1 Location of the proposed Sai O Trunk Sewer SPS

Figure 2.1 Air Quality Monitoring Location

Figure 3.1 Noise Monitoring Locations

Appendices

Appendix A Project Organization Chart

Appendix B Construction Programme

Appendix C Equipment Calibration Certificates

Appendix D Environmental Monitoring Schedule

Appendix E Air Quality & Construction Noise Monitoring Results

Appendix F Air Quality & Construction Noise Monitoring Graphs

Appendix G Action and Limit Level

Appendix H Event and Action Plan

Appendix I Weather and Meteorological Conditions during Reporting Month

Appendix J Wind Data

Appendix K Summary of Site Environmental Audit in the Reporting Month

Appendix L Waste Flow Table

Appendix M Cumulative Statistics on Environmental Complaints, Notifications of Summons and Successful Prosecutions

Appendix N Implementation Status of Environment Mitigation Measures (Construction Phase)

Appendix O Outstanding Issues and Deficiencies

1. INTRODUCTION

1.1 Background

- 1.1.1 The proposed Sai O Trunk Sewer Sewage Pumping Station (Sai O Trunk Sewer SPS) is a part of Public Works Programme Item 4125DS - Tolo Harbour Sewerage of Unsewered Areas, Stage II, is a core component of the proposed trunk sewerage system in Ma On Shan along Sai Sha Road. It is required to receive all sewage flows along Sai Sha Road from Kei Ling Ha Lo Wai to Cheung Muk Tau and the adjacent residential development, health care institution and education institutions, and then convey the sewage to Sha Tin Sewage Treatment Works.
- 1.1.2 Based on the latest design, the installed capacity per day of the proposed Sai O Trunk Sewer SPS is about 20,600m³ for coping with the sewerage needs of both existing and future developments. Location of the proposed Sai O Trunk Sewer SPS is shown in **Figure 1.1**.
- 1.1.3 The proposed Sai O Trunk Sewer SPS include the following main components:
- Loading/unloading bay
 - Inlet chamber
 - Coarse screen channel
 - Distribution chamber
 - Wet wells
 - Valve chamber
 - Emergency storage tank
 - Deodorizing unit
 - Switch room
 - Transformer room
- 1.1.4 The Project is a designated project under Schedule 2 of the Environmental Impact Assessment Ordinance (EIAO) (Cap. 499) for which Environmental Impact Assessment (EIA) report and Environmental Monitoring and Audit (EM&A) Manual was approved by EPD (Register No.: AEIAR-230/2021) on 4 June 2021. The Environmental Permit (EP) (EP No. EP-597/2021) was issued by EPD on 28 September 2021.
- 1.1.5 Fugro Technical Services Limited (FTS) has been appointed as the Environmental Team (ET) by Light Time Investments Limited to undertake the Environmental Team services for the Project and implement the EM&A works under Sai O Trunk Sewer Sewage Pumping Station (hereinafter referred as “the Project”).

- 1.1.6 This is the 27th Monthly EM&A report to document the findings of site inspection activities and EM&A programme for this project from 1st April 2024 to 30th April 2024 (reporting period) and is submitted to fulfil Condition 3.4 of the EP and Section 12.4 of the EM&A Manual. According to Condition 4 of the EP, electronic reporting is provided on the internet website to facilitate public inspection of the report.

1.2 Project Organization

- 1.2.1 The Project Organization structure is shown in **Appendix A**. The key personnel contact names and numbers are summarized in **Table 1.1**.

Table 1.1 – Contact Information of Key Personnel

Party	Position	Name	Telephone
Project Proponent (PP) (Light Time Investments Ltd.)	Senior Project Manager	Mr. Sunny Cheung	3894 5934
Engineer's Representative (ER) (AECOM Asia Co. Ltd.)	Senior Resident Engineer	Mr. C.K. Man	3894 5919
Independent Environmental Checker (IEC) (Ramboll Hong Kong Ltd.)	Independent Environmental Checker	Mr. Y.H. Hui	3465 2888
Contractor (Sanfield-Gammon Construction JV Company Ltd.)	Environmental Officer	Ms. Carrie Kwan	3894 5816
Environmental Team (ET) (Fugro Technical Services Ltd.)	Environmental Team Leader (ETL)	Mr. Calvin Leung	3565 4441

1.3 Construction Programme and Activities

1.3.1 The construction programme of this project is shown in **Appendix B**.

1.4 Works undertaken during the month

1.4.1 Major construction activities were undertaken in the reporting month were:

ABWF Works

- Interior finish – pump room
- Exterior and roof finish
- External works

E&M Works and OP

- E&M works – pump room below and above ground
- E&M works – external

Landscape Works

Status of Environmental Licences, Notification and Permits

1.4.2 A summary of the relevant permits, licenses and/or notifications on environmental protection for this project is presented in **Table 1.2**.

Table 1.2 – Environmental Licenses, Notification and Permits Summary

Permit/ Notification/ License	Reference No	Valid From	Valid Till
Environmental Permit	EP-597/2021	28-Sep-2021	NA
Notification of Construction Works under APCO	494463	18-Apr-2018	31-Dec-2024
Billing Account under Construction Waste Disposal Charging Scheme	7031695	28-Aug-2018	NA
Effluent Discharge License under WPCO	WT00040139-2021	11-Mar-2022	31-Mar-2027
Chemical Waste Producer Registration	8334-741-S4115-01	14-Aug-2018	NA
Construction Noise Permit	GW-RN0205-24	26-Feb-2024	25-May-2024

Notes:

NA = Not Applicable

2. AIR QUALITY

2.1 Monitoring Requirement

2.1.1 In accordance with the EM&A Manual, 1-hour Total Suspended Particulates (TSP) levels should be measured at the designated air quality monitoring station to ensure that any deteriorating air quality could be readily detected and timely action shall be undertaken to rectify such situation. Impact 1-hour TSP monitoring was conducted for at least three times every 6 days when the highest dust impact occurs.

2.2 Monitoring Equipment

2.2.1 1-hour TSP air quality monitoring was performed using High Volume Sampler (HVS) deployed at the designated monitoring station. The HVS shall meet all the requirements of the EM&A Manual.

2.2.2 Wind data monitoring equipment is provided at the conspicuous locations for logging wind speed and wind direction near to the air quality monitoring location. The equipment installation location is agreed with the ER and the IEC.

2.2.3 The model of the air quality monitoring equipment used is summarized in **Table 2.1**.

Table 2.1 – Air Quality Monitoring Equipment

Item	Brand	Model	Equipment	Serial No.
1	Tisch	TE-5170 (TSP)	High Volume Sampler	HVS-05
		TE-300-310X	-Mass Flow Controller	3088
		TE-5005X	-Blower Motor Assembly	2083
		TE-5007X	-Mechanical Timer	5159
		TE-5009X	-Continuous Flow Recorder	5483
2	Global Water	GL500-7-2	Wind Station	WS-03
3	Tisch	TE-5025A	Calibration Kit	2456

2.3 Monitoring Parameters and Frequency

2.3.1 The parameters and frequencies of impact noise monitoring is summarized in **Table 2.2**.

Table 2.2 – Monitoring Parameters and Frequencies of Air Quality Monitoring

Parameter	Frequency
1-hour TSP	At least three times every 6 days when the highest dust impact occurs

2.4 Monitoring Methodology

HVS Installation

2.4.1 The following guidelines were adopted during the installation of HVS:

- i. A horizontal platform with appropriate support to secure the samplers against gusty wind shall be provided;
- ii. Two samplers shall be placed less than 2 meters apart;
- iii. The distance between the sampler and an obstacle, such as buildings, must be at least twice the height that the obstacle protrudes above the sampler;
- iv. A minimum of 2 metres of separation from walls, parapets and penthouses is required for rooftop samplers;
- v. A minimum of 2 metres of separation from any supporting structure, measured horizontally is required;
- vi. No furnace or incinerator flue is nearby;
- vii. Airflow around the sampler is unrestricted;
- viii. The sampler is more than 20 metres from the dripline;
- ix. Any wire fence and gate, to protect the sampler, shall not cause any obstruction during monitoring;
- x. Permission must be obtained to set up the samplers and to obtain access to the monitoring stations; and
- xi. A secured supply of electricity is needed to operate the samplers.

Operating / Analytical Procedures

2.4.2 Prior to the commencement of the dust sampling, the flow rate of the HVS shall be properly set. The flow rate shall be indicated on the flow rate chart. The power supply should be checked to ensure the proper functioning of the sampler. The sampler is recommended to be operated for 5 minutes to establish thermal equilibrium before placing any filter media at the designated air monitoring station.

2.4.1 The filter holding frame should be removed by loosening the four nuts and placing carefully a weighted and conditioned filter at the centre with the stamped number upwards on a supporting screen.

2.4.2 The filter should be aligned on the screen so that the gasket formed an airtight seal on the outer edges of the filter. The filter holding frame should be tightened to the filter holder with swing bolts. The applied pressure should be sufficient to avoid air leakage at the edges.

- 2.4.3 A programmed timer should be used to control the duration of operation. Information should be recorded on the record sheet, which included the starting time, the weather condition and the filter number.
- 2.4.4 After sampling process is finished, the filter should be removed and sent to the laboratory for weighting. The elapsed time should also be recorded.
- 2.4.5 All filter papers should be equilibrated in a conditioning environment for 24 hours before weighting. The conditioning environment temperature should be between 25°C and 30°C and not vary by more than $\pm 3^\circ\text{C}$; the relative humidity (RH) should be $< 50\%$ and not vary by more than $\pm 5\%$. A convenient working RH is 40%.

2.5 Maintenance and Calibration

- 2.5.1 The high-volume motors and their accessories should be properly maintained, including routine motor brushes replacement and electrical wiring checking, to ensure that the equipment and a continuous power supply were in good working condition.
- 2.5.2 Initial calibration of dust monitoring equipment shall be conducted upon installation and thereafter at bimonthly intervals. The transfer standard shall be traceable to the internationally recognized primary standard and be calibrated annually. The calibration certificate for the HVS is provided in **Appendix C**.

2.6 Monitoring Locations

- 2.6.1 In accordance with the EM&A Manual, air quality monitoring should be carried out at a designated monitoring location.
- 2.6.2 As limitation of stable electricity supply & safety concern could not be obtained from the designated dust monitoring location, an alternative monitoring location (CA_M1(a)) was proposed to measure 1-hour TSP levels in accordance with EP Condition 3.1 & Section 2.2.1.20 of the EM&A manual. The alternative monitoring location (CA_M1(a)) was approved by EPD on 15 December 2021.
- 2.6.3 The air quality monitoring location summarised in **Table 2.3** and shown in **Figure 2.1**.

Table 2.3 – Air Quality Monitoring Locations

Monitoring Location ID	Location
CA_M1(a)	Construction Site Boundary near Hong Kong Baptist Theological Seminary (HKBTS) Staff & Students Quarters

2.7 Monitoring Results

- 2.7.1 The schedule of air quality monitoring in reporting month is provided in **Appendix D**.
- 2.7.2 The monitoring data of 1-hr TSP are summarized in **Table 2.4**. The Detailed air quality monitoring results & graphs are presented in **Appendix E** & **Appendix F** respectively.

Table 2.4 – Summary of Air Quality Monitoring Results

Monitoring Station	Average ($\mu\text{g}/\text{m}^3$)	Range ($\mu\text{g}/\text{m}^3$)	Action Level ($\mu\text{g}/\text{m}^3$)	Limit Level ($\mu\text{g}/\text{m}^3$)
1-hour TSP				
CA_M1(a)	130.9	101.5 – 189.5	339	500

- 2.7.3 No Action and Limit level exceedance was recorded in the reporting month.
- 2.7.4 No effect that arose from the other special phenomena and work progress of the concerned site was noted during the current monitoring month.
- 2.7.5 The Action and Limit Levels for impact air quality monitoring have been set and are presented in **Appendix G**.
- 2.7.6 The Event and Action Plan for Air Quality is given in **Appendix H**.
- 2.7.7 The weather conditions during the monitoring are provided in **Appendix I**.
- 2.7.8 The wind data obtained from the on-site wind station during the reporting period is provided in **Appendix J**.

3. NOISE

3.1 Monitoring Requirement

3.1.1 In accordance with the EM&A Manual, Leq (30min) monitoring is conducted at least once a week when there are Project-related construction activities being undertaken within a radius of 300 m from the monitoring stations. The monitoring is conducted during the construction phase between 0700 and 1900 on normal weekdays at the designated monitoring locations.

3.2 Monitoring Equipment

3.2.1 As referred to the requirements of the Technical Memorandum (TM) issued under the NCO, the sound level meters in compliance with the International Electro technical Commission Publications 651: 1979 (Type 1) and 804: 1985 (Type 1) specifications should be used for carrying out the noise monitoring. Immediately prior to and following each noise measurement, the accuracy of the sound level meter should be checked using an acoustic calibrator generating a known sound pressure level at a known frequency. The measurements may be accepted as valid only if the difference between calibration levels obtained before and after the noise measurement is less than 1.0 dB (94 dB \pm 0.1 dB).

3.2.2 The model of the noise monitoring equipment used is summarized in **Table 3.1**.

Table 3.1 – Construction Noise Monitoring Equipment

Item	Brand	Model	Equipment	Serial No.
1	Casella	CEL-63X Series	Integrating Sound Level Meter	1488300
2	Casella	CEL-120/1	Calibrator	1677126
3	Smart Sensor	AR816	Anemometer	AM-001

3.3 Monitoring Parameters and Frequency

3.3.1 The parameters and frequencies of impact noise monitoring is summarized in **Table 3.2**.

Table 3.2 – Monitoring Parameters and Frequencies of Noise Monitoring

Parameter	Frequency
L _{Aeq} (30 min) (L ₁₀ and L ₉₀ will be recorded for reference)	At each station at 0700-1900 hours on normal weekdays at a frequency of once a week when construction activities are underway

3.4 Monitoring Methodology

3.4.1 Noise measurement should be conducted as the following procedures:

- The monitoring station will set at a point 1m from the exterior of the sensitive receivers building façade and set at a position 1.2m above the ground. (In case façade measurement is not feasible on-site, a free field correction of +3dB(A) will be applied.)
- The battery condition was checked to ensure good functioning of the meter.
- Parameters such as frequency weighting, the time weighting and the measurement time will set as follows:
 - frequency weighting: A
 - time weighting: Fast
 - measurement time: 30 minutes
- Prior to and after noise measurement, the meter shall be calibrated using the calibrator for 94.0 dB at 1000 Hz. If the difference in the calibration level before and after measurement is more than 1.0 dB, the measurement will be considered invalid and repeat of noise measurement is required after re-calibration or repair of the equipment.
- Noise measurement should be paused during periods of high intrusive noise if possible and observation shall be recorded when intrusive noise is not avoided.
- Noise measurements shall not be made in fog, rain, wind with a steady speed exceeding 5 m/s or wind with gusts exceeding 10 m/s. The wind speed shall be checked with a portable wind speed meter capable of measuring the wind speed in m/s. Calibration certificate of the anemometer is provided in **Appendix C**.

3.5 Maintenance and Calibration

3.5.1 Maintenance and calibration procedures should also be carried out, including:

- The microphone head of the sound level meter and calibrator should be cleaned with a soft cloth at quarterly intervals.
- The sound level meter and calibrator should be calibrated annually by a HOKLAS laboratory.
- Relevant calibration certificates are provided in **Appendix C**.

3.6 Monitoring Locations

3.6.1 In accordance with the EM&A Manual, noise monitoring should be carried out at 2 designated monitoring locations.

3.6.2 The noise monitoring locations are summarised in **Table 3.3** and shown in **Figure 3.1**.

Table 3.3 – Construction Noise Monitoring Location

Monitoring Location ID	Location	Measurements
CN_M1	In front of the HKBTS Staff & Students Quarters	Free Field
CN_M2	In front of the HKBTS Administration and Education Block	Façade

Note: Correction of +3 dB(A) shall be made to the free field measurements.

3.7 Monitoring Results

3.7.1 The schedule of noise monitoring in reporting month is provided in **Appendix D**.

3.7.2 The noise monitoring data are summarized in **Table 3.4**. The Detailed noise monitoring results & graphs are presented in **Appendix E & Appendix F** respectively.

Table 3.4 – Summary of Construction Noise Monitoring Results

Frequency and Period	Location	Corrected L _{Aeq}		Action Level	Limit Level
		Range (dB(A))	Average (dB(A))		
0700-1900 hours in normal weekdays LAeq (30min)	CN_M1	58.9 – 65.9	63.4	When one documented complaint is received	70dB(A) during normal teaching period and examination periods 65 dB(A) during
	CN_M2	53.8 – 60.1	58.6		

Remark:

1. CN_M1: Free-field measurement (+3 dB(A) correction has been applied).

3.7.3 No Action / Limit Level exceedance of location CN_M1 & CN_M2 was recorded for construction noise in the reporting month.

3.7.4 Construction Noise and Road traffic noise along Nin Ming Road was observed at CN_M1 & CN_M2 during the monitoring month. No effect that arose from the other special phenomena was noted during the current monitoring month.

3.7.5 The Action and Limit Levels for Construction Noise have been set and are presented in **Appendix G**.

3.7.6 The Event and Action Plan for Construction Noise is given in **Appendix H**.

3.7.7 No raining and wind with speed over 5 m/s was observed during noise monitoring according to the onsite observation. The weather conditions during the monitoring month are provided in **Appendix I**.

3.8 Comparison of Noise Monitoring data with EIA Predictions

3.8.1 The noise monitoring data was compared with the EIA predictions as summarized in **Table 3.5**.

Table 3.5 – Comparison of Noise monitoring data with EIA predictions

Monitoring Station	EIA ID	Maximum Predicted Mitigated Construction Noise Level L_{eq} (30min) dB(A)	Maximum Construction Noise Level in April 2024 L_{eq} (30min) dB(A)
CN_M1	N1b	72	63.3
CN_M2	N2	66	60.1

Notes:

Predicted Construction Noise Levels extracted from Table 4.8 of EIA Report, AEIAR-230/2021

3.8.2 The construction noise monitoring results at CN_M1 and CN_M2 were below the Maximum Predicted mitigated Construction Noise Level in the approved Environmental Impact Assessment (EIA) Report (Register No.: AEIAR-230/2021).

4. SITE INSPECTION AND AUDIT

4.1 Site Inspection

- 4.1.1 Site audits were carried out by ET on weekly basis to monitor the implementation of proper environmental management practices and mitigation measures in the Project site.
- 4.1.2 In the reporting month, 4 site inspections were carried out on 2, 8, 15 and 22 April 2024.
- 4.1.3 No outstanding issues were reported during the reporting month. The Site Environmental Audit are summarized in **Appendix K**.

4.2 Advice on the Solid and Liquid Waste Management Status

- 4.2.1 The Contractor registered as a chemical waste producer for the Contract. Sufficient numbers of receptacles were available for general refuse collection and sorting.
- 4.2.2 The monthly summary of waste flow table is detailed in **Appendix L**.
- 4.2.3 If off-site disposal is required, the excavated marine mud from the land-based works shall be disposed of at the designated disposal sites within Hong Kong as allocated by the Marine Fill Committee or other locations as agreed by the Director. The Contractor shall ensure no spilling and overflowing of materials during loading / unloading / transportation is allowed.
- 4.2.4 The Contractor was reminded that chemical waste should be properly treated and stored temporarily in designated chemical waste storage area on site in accordance with the Code of Practice on the Packing, Labelling and Storage of Chemical Waste.

5. NON-COMPLIANCE, COMPLAINTS, NOTIFICATIONS OF SUMMONS AND SUCCESSFUL PROSECUTIONS

5.1 Non-compliance (Exceedances of Action & Limit levels)

- 5.1.1 No Action and Limit Level exceedance was recorded for 1-hr TSP level at CA_M1(a) in the reporting month.
- 5.1.2 No Action / Limit Level exceedance was recorded for construction noise at CN_M1 & CN_M2 in the reporting month.

5.2 Complaints, Notification of Summons and Prosecution

- 5.2.1 No environmental complaint, notification of summons and successful prosecution were received in the reporting month.
- 5.2.2 Cumulative complaint log, summaries of complaints, notification of summons and successful prosecutions are presented in **Appendix M**.
- 5.2.3 No corrective actions were required.

6. IMPLEMENTATION STATUS OF ENVIRONMENTAL MITIGATION MEASURE

6.1 Implementation Status

The Contractor had implemented environmental mitigation measures and requirements as stated in the EIA Report, the EP and EM&A Manual. **Appendix N** summarized the Implementation Status of Environment Mitigation Measures.

7. FUTURE KEY ISSUES

7.1 Construction Programme for the Next Month

E&M Works and OP

- FS Inspection
- Testing and Commissioning
- OP Inspection

7.2 Key Issues for the Coming Month

7.2.1 Potential environmental impacts arising from the above construction activities are mainly associated with construction dust, construction noise, waste management, and landscape and visual impact issues.

7.3 Monitoring Schedules for the Next Month

7.3.1 The tentative schedule for environmental monitoring in the coming month is provided in **Appendix D**.

8. CONCLUSION AND RECOMMENDATION

8.1 Conclusions

- 8.1.1 1-hour TSP impact monitoring was carried out in the reporting month. No Action and Limit Level exceedance was recorded in the reporting month.
- 8.1.2 Construction noise monitoring was carried out in the reporting month. No Action / Limit Level exceedance at CN_M1 & CN_M2 was recorded during the period.
- 8.1.3 Four environmental site inspections were carried out in the reporting month. No recommendations on mitigation measure was given to the Contractor for remediating the deficiencies identified during the site inspections.
- 8.1.4 Two landscape and visual site audits were carried out in the reporting month. Recommendations on mitigation measures for Permit/ Licenses were given to the Contractor for remediating the deficiencies identified during the site inspections.
- 8.1.5 Referring to the Contractor's information, no environmental complaint, notification of summons and successful prosecution was received in the reporting month.

8.2 Comment and Recommendations

- 8.2.1 The recommended environmental mitigation measures, as proposed in the EIA report and EM&A Manual shall be effectively implemented to minimize the potential environmental impacts from the Project. The EM&A programme would effectively monitor the environmental impacts generated from the construction activities and ensure the proper implementation of mitigation measures.

- 8.2.2 **According to the environmental site inspections performed in the reporting month, the following recommendations were provided:**

Air Quality Impact

- No specific observation was identified in the reporting month.

Construction Noise Impact

- No specific observation was identified in the reporting month.

Water Quality Impact

- No specific observation was identified in the reporting month.

Chemical Waste and Waste Management

- No specific observation was identified in the reporting month.

Landscape and Visual Impact

- No specific observation was identified in the reporting month.

Permit/ Licenses

- No specific observation was identified in the reporting month.

Figure 1.1

Location of the proposed Sai O Trunk
SPS

843900 E

844200 E

844500 E

832800 N

832500 N

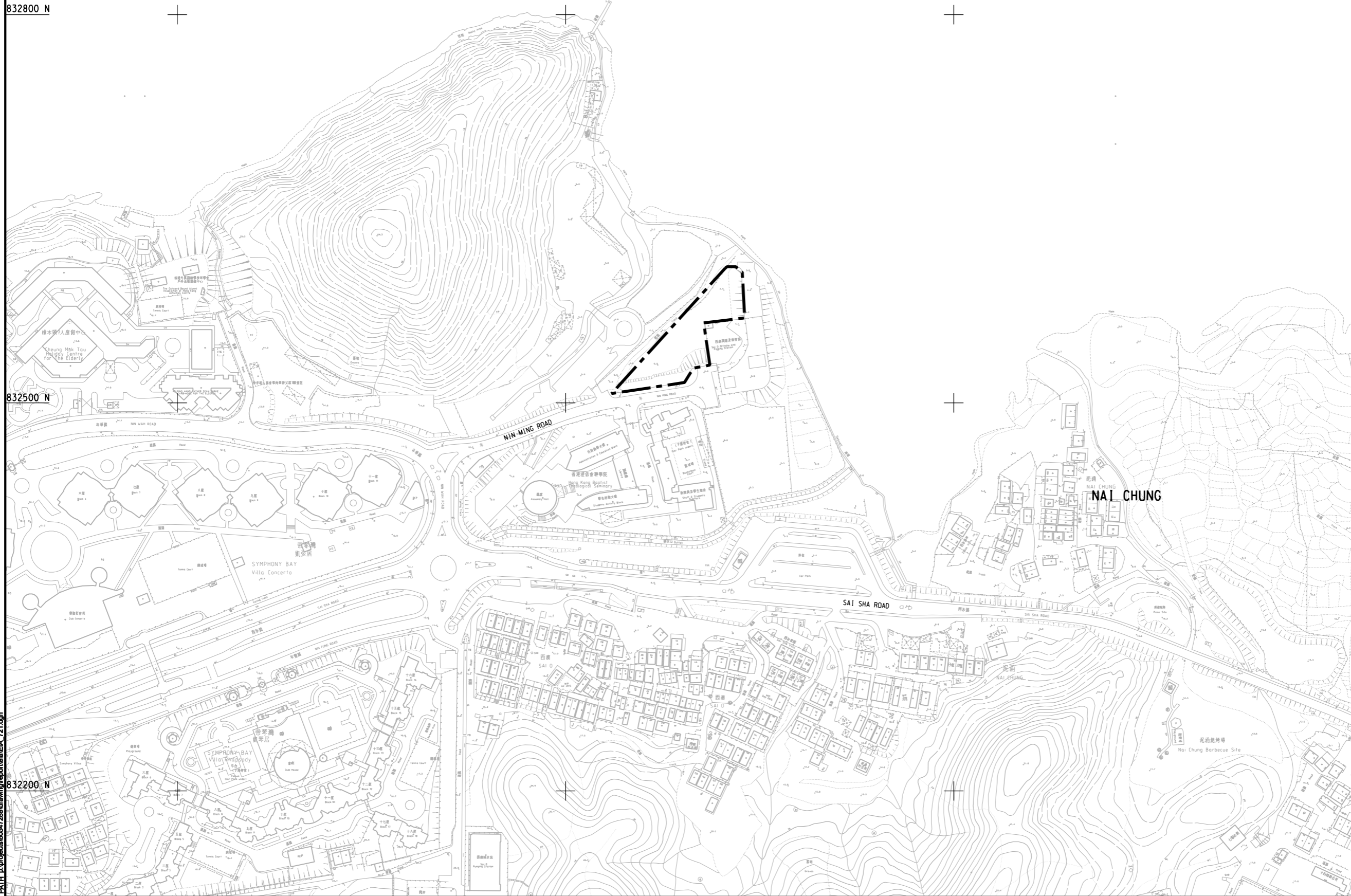
832200 N

TOLO CHANNEL
(CHEK MUN)^{EL}
(CHEK MUN)



LEGEND:

--- SITE BOUNDARY



AECOM

PROJECT
項目

**TOLO HARBOUR
SEWERAGE OF
UNSEWERED AREAS
STAGE 2 -
INVESTIGATION, DESIGN
AND CONSTRUCTION**

CLIENT
業主

 **渠務署**
Drainage Services Department

CONSULTANT
工程顧問公司

AECOM Asia Company Ltd.
www.aecom.com

SUB-CONSULTANTS
分判工程顧問公司

ISSUE/REVISION
修訂

IR 修訂	DATE 日期	DESCRIPTION 內容摘要	CHK. 校核

STATUS
階段

SCALE
比例

A1 1: 1500

DIMENSION UNIT
尺寸單位

METRES

KEY PLAN
索引圖

PROJECT NO.
項目編號

60547289

CONTRACT NO.
合約編號

SHEET TITLE
圖紙名稱

**LOCATION OF THE PROPOSED
SAI O TRUNK SEWER SEWAGE
PUMPING STATION**

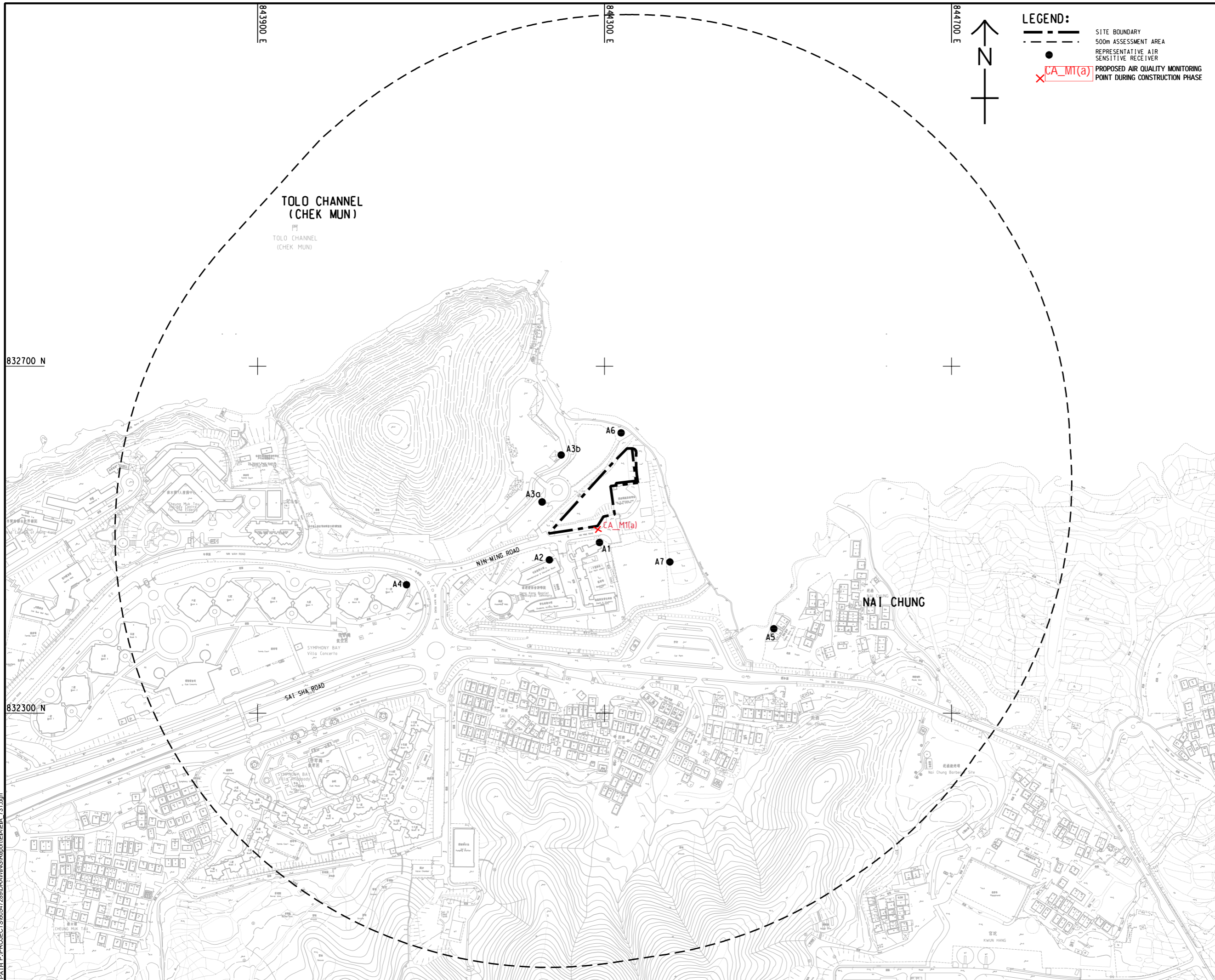
SHEET NUMBER
圖紙編號

60547289/EM&A/FIGURE 1.1

This drawing has been prepared for the use of AECOM's client. It may not be used, modified, reproduced or relied upon by third parties, except as agreed by AECOM or as required by law. AECOM accepts no responsibility, and denies any liability whatsoever, for any party that uses or relies on this drawing without AECOM's express written consent. Do not scale this document. All measurements must be obtained from the stated dimensions.

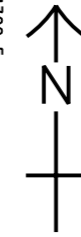
Figure 2.1

Air Quality Monitoring Location



LEGEND:

- SITE BOUNDARY
- - - 500m ASSESSMENT AREA
- REPRESENTATIVE AIR SENSITIVE RECEIVER
- ✗ CA_M1(a) PROPOSED AIR QUALITY MONITORING POINT DURING CONSTRUCTION PHASE



PROJECT
 TOLO HARBOUR
 SEWERAGE OF
 UNSEWERED AREAS
 STAGE 2 -
 INVESTIGATION, DESIGN
 AND CONSTRUCTION

CLIENT
 渠務署
 Drainage Services Department

CONSULTANT
 AECOM Asia Company Ltd.
 www.aecom.com

SUB-CONSULTANTS

ISSUE/REVISION

IR	DATE	DESCRIPTION	CHK.

STATUS

SCALE
 A1 1 : 2000

DIMENSION UNIT
 METRES

KEY PLAN

PROJECT NO.
 60547289

CONTRACT NO.

SHEET TITLE
 LOCATIONS OF PROPOSED DUST
 MONITORING POINT

SHEET NUMBER
 60547289/EM&A/FIGURE 2.1

This drawing has been prepared for the use of AECOM's client. It may not be used, modified, reproduced or relied upon by third parties, except as agreed by AECOM or as required by law. AECOM accepts no responsibility, and disclaims any liability whatsoever, for any part, that less or more than this drawing, without AECOM's express written consent. Do not scale this document. All measurements must be obtained from the sheet dimensions.

Figure 3.1

Noise Monitoring Locations

843900 E

844200 E

844500 E





832800 N

832500 N

832200 N



LEGEND:

-  SITE BOUNDARY
-  300m ASSESSMENT AREA
-  REPRESENTATIVE NOISE SENSITIVE RECEIVER
-  PROPOSED NOISE MONITORING POINT DURING CONSTRUCTION PHASE



PROJECT

TOLO HARBOUR
SEWERAGE OF
UNSEWERED AREAS
STAGE 2 -
INVESTIGATION, DESIGN
AND CONSTRUCTION

CLIENT



CONSULTANT

AECOM Asia Company Ltd.
www.aecom.com

SUB-CONSULTANTS

ISSUE/REVISION

IR	DATE	DESCRIPTION	CHK.

STATUS

SCALE

A1 1: 1500

DIMENSION UNIT

METRES

KEY PLAN

PROJECT NO.

60547289

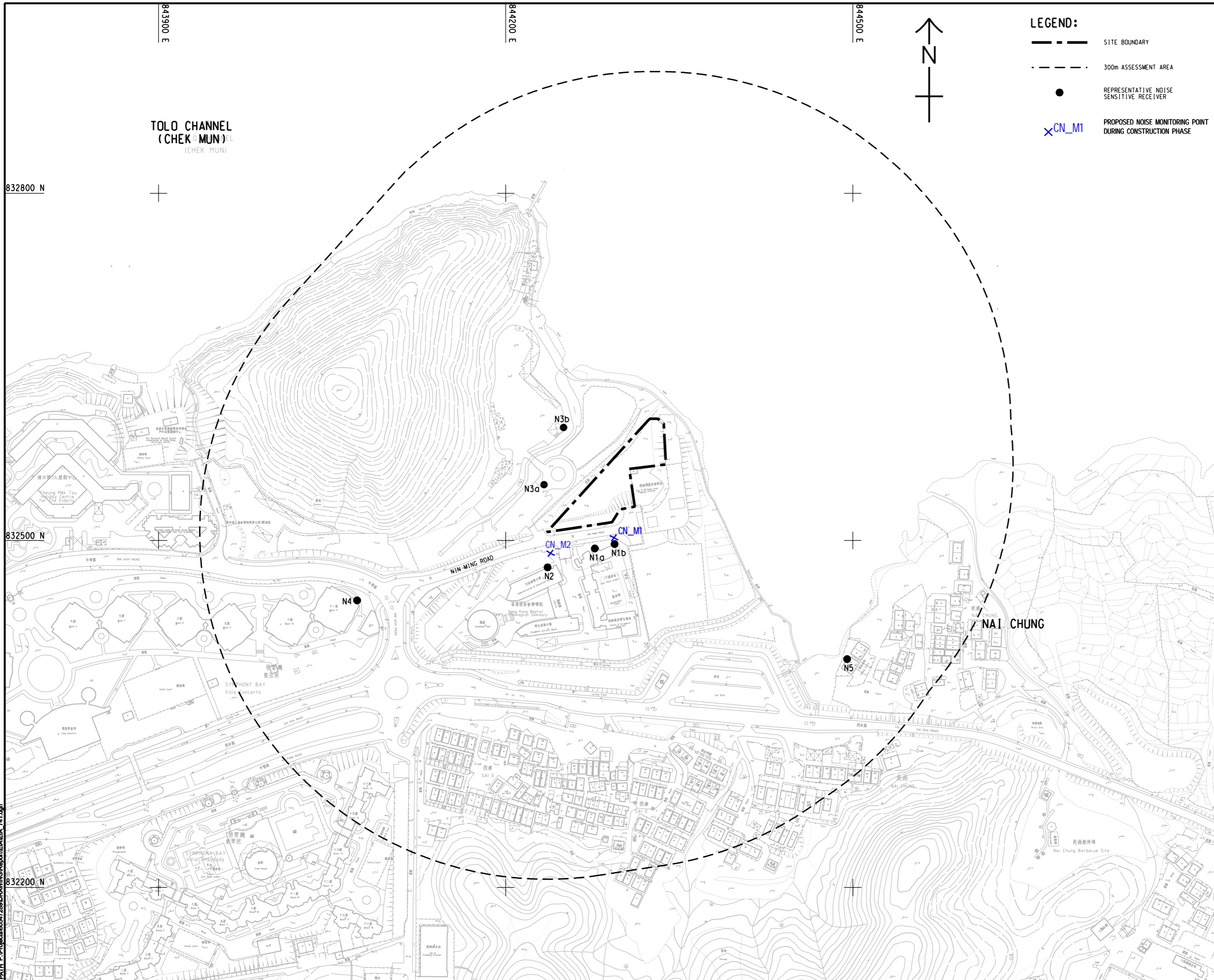
CONTRACT NO.

SHEET TITLE

LOCATIONS OF PROPOSED NOISE
MONITORING POINT

SHEET NUMBER

60547289/EM&A/FIGURE 3.1



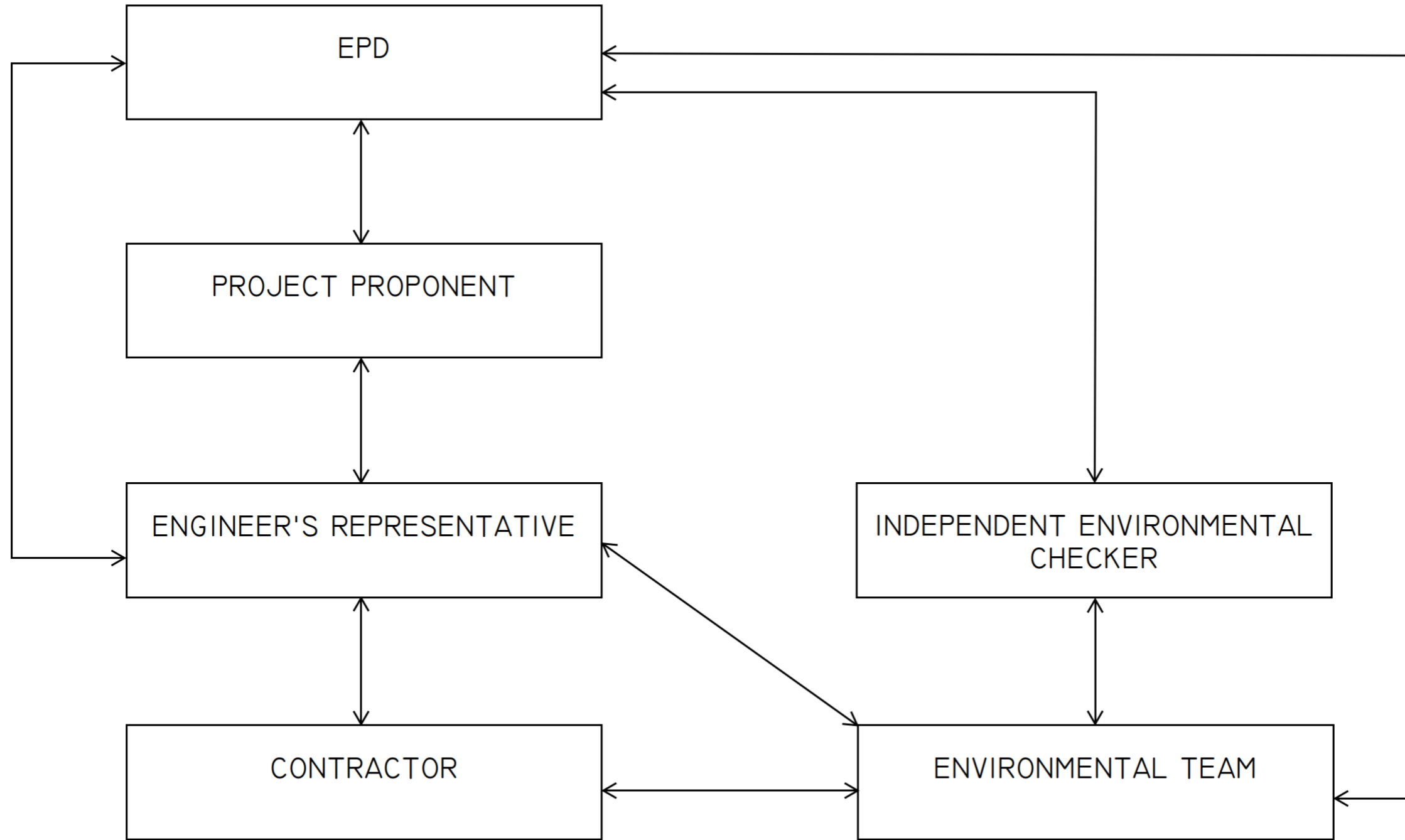
This drawing has been prepared for the use of AECOM's client. It may not be used, modified, reproduced or relied upon by third parties, except as agreed by AECOM in writing. AECOM accepts no responsibility, and denies any liability whatsoever, for any party that uses or relies on this drawing without AECOM's express written consent. Do not scale this document. All measurements must be obtained from the related dimensions.

Appendix A

Project Organization Chart

LEGEND:

↔ LINE OF COMMUNICATION



PROJECT

TOLO HARBOUR
SEWERAGE OF
UNSEWERED AREAS
STAGE 2 -
INVESTIGATION, DESIGN
AND CONSTRUCTION

CLIENT



CONSULTANT

AECOM Asia Company Ltd.
www.aecom.com

SUB-CONSULTANTS

ISSUE/REVISION

I/R	DATE	DESCRIPTION	CHK.

STATUS

SCALE

A1 1 : AS SHOWN

DIMENSION UNIT

METRES

KEY PLAN

PROJECT NO.

60547289

CONTRACT NO.

60547289

SHEET TITLE

PROJECT ORGANISATION

SHEET NUMBER

60547289/EM&A/FIGURE 1.2

This drawing has been prepared for the use of AECOM's client. It may not be used, modified, reproduced or relied upon by third parties, except as agreed by AECOM in writing. AECOM accepts no responsibility, and disclaims any liability whatsoever, to any party that uses or relies on this drawing without AECOM's express written consent. Do not scale this document. All measurements must be obtained from the stated dimensions.

Appendix B

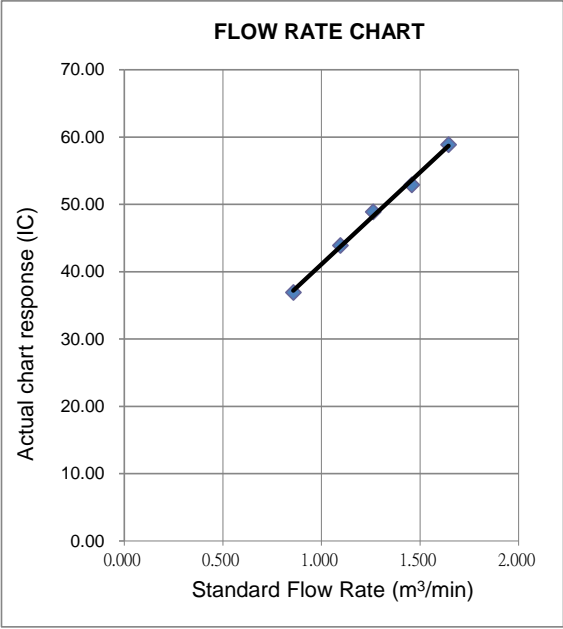
Construction Programme

Appendix C

Equipment Calibration Certificates

Air Quality Monitoring Equipment

TSP SAMPLER CALIBRATION CALCULATION SPREADSHEET

Model:	Tisch TE-5170	Date of Calibration:	22-Apr-24				
Equipment No.:	HVS-05	Next Calibration Date:	21-Jun-24				
Location:	Sai O	Technician:	Billy Leung				
CONDITIONS							
Sea Level Pressure (hPa):	1010.00	Corrected Pressure (mm Hg):	758				
Temperature (°C):	25	Temperature (K):	298				
CALIBRATION ORIFICE							
Model:	Tisch TE-5025A	Qstd Slope:	2.08482				
Serial No.:	2456	Qstd Intercept:	-0.02977				
Calibration Date:	1-Jun-23	Expiry Date:	1-Jun-24				
CALIBRATIONS							
Plate No.	H2O (L) (in)	H2O (R) (in)	H2O (in)	Qstd (m ³ /min)	I (chart)	IC (corrected)	LINEAR REGRESSION
18	5.70	-5.90	11.600	1.644	59.00	58.88	Slope = 27.3129 Intercept = 13.7890 Corr. coeff. = 0.9981
13	4.50	-4.60	9.100	1.458	53.00	52.89	
10	3.40	-3.40	6.800	1.262	49.00	48.90	
7	2.50	-2.60	5.100	1.095	44.00	43.91	
5	1.50	-1.60	3.100	0.857	37.00	36.92	
Calculations:							
$Qstd = 1/m[\text{sqrt}(H2O(Pa/Pstd)(Tstd/Ta))-b]$ $IC = I[\text{sqrt}(Pa/Pstd)(Tstd/Ta)]$							
Qstd = standard flow rate IC = corrected chart response I = actual chart response m = calibrator Qstd slope b = calibrator Qstd intercept Ta = actual temperature during calibration (deg K) Pa = actual pressure during calibration (mm Hg) Tstd = 298 deg K Pstd = 760 mm Hg							
For subsequent calculation of sampler flow:							
$1/m(I)[\text{sqrt}(298/Tav)(Pav/760)]-b$							
m = sampler slope b = sampler intercept I = chart response Tav = daily average temperature Pav = daily average pressure							
FLOW RATE CHART							
							



Certificate of Calibration

Calibration Certification Information			
Cal. Date: June 1, 2023	Rootsmeter S/N: 438320	Ta: 295	°K
Operator: Jim Tisch		Pa: 751.8	mm Hg
Calibration Model #: TE-5025A	Calibrator S/N: 2456		

Run	Vol. Init (m3)	Vol. Final (m3)	ΔVol. (m3)	ΔTime (min)	ΔP (mm Hg)	ΔH (in H2O)
1	1	2	1	1.4360	3.2	2.00
2	3	4	1	1.0210	6.4	4.00
3	5	6	1	0.9080	8.0	5.00
4	7	8	1	0.8670	8.8	5.50
5	9	10	1	0.7170	12.8	8.00

Data Tabulation					
Vstd (m3)	Qstd (x-axis)	$\sqrt{\Delta H \left(\frac{Pa}{Pstd} \right) \left(\frac{Tstd}{Ta} \right)}$ (y-axis)	Va	Qa (x-axis)	$\sqrt{\Delta H \left(\frac{Ta}{Pa} \right)}$ (y-axis)
0.9951	0.6929	1.4137	0.9957	0.6934	0.8859
0.9908	0.9704	1.9993	0.9915	0.9711	1.2528
0.9887	1.0889	2.2353	0.9894	1.0896	1.4007
0.9876	1.1391	2.3444	0.9883	1.1399	1.4690
0.9823	1.3700	2.8275	0.9830	1.3710	1.7717
QSTD	m=	2.08482	QA	m=	1.30548
	b=	-0.02977		b=	-0.01866
	r=	0.99997		r=	0.99997

Calculations	
Vstd= $\Delta Vol \left(\frac{Pa - \Delta P}{Pstd} \right) \left(\frac{Tstd}{Ta} \right)$	Va= $\Delta Vol \left(\frac{Pa - \Delta P}{Pa} \right)$
Qstd= $Vstd / \Delta Time$	Qa= $Va / \Delta Time$
For subsequent flow rate calculations:	
Qstd= $1/m \left(\left(\sqrt{\Delta H \left(\frac{Pa}{Pstd} \right) \left(\frac{Tstd}{Ta} \right)} \right) - b \right)$	Qa= $1/m \left(\left(\sqrt{\Delta H \left(\frac{Ta}{Pa} \right)} \right) - b \right)$

Standard Conditions	
Tstd:	298.15 °K
Pstd:	760 mm Hg
Key	
ΔH: calibrator manometer reading (in H2O)	
ΔP: rootsmeter manometer reading (mm Hg)	
Ta: actual absolute temperature (°K)	
Pa: actual barometric pressure (mm Hg)	
b: intercept	
m: slope	

RECALIBRATION
US EPA recommends annual recalibration per 1998 40 Code of Federal Regulations Part 50 to 51, Appendix B to Part 50, Reference Method for the Determination of Suspended Particulate Matter in the Atmosphere, 9.2.17, page 30

CALIBRATION REPORT OF WIND METER

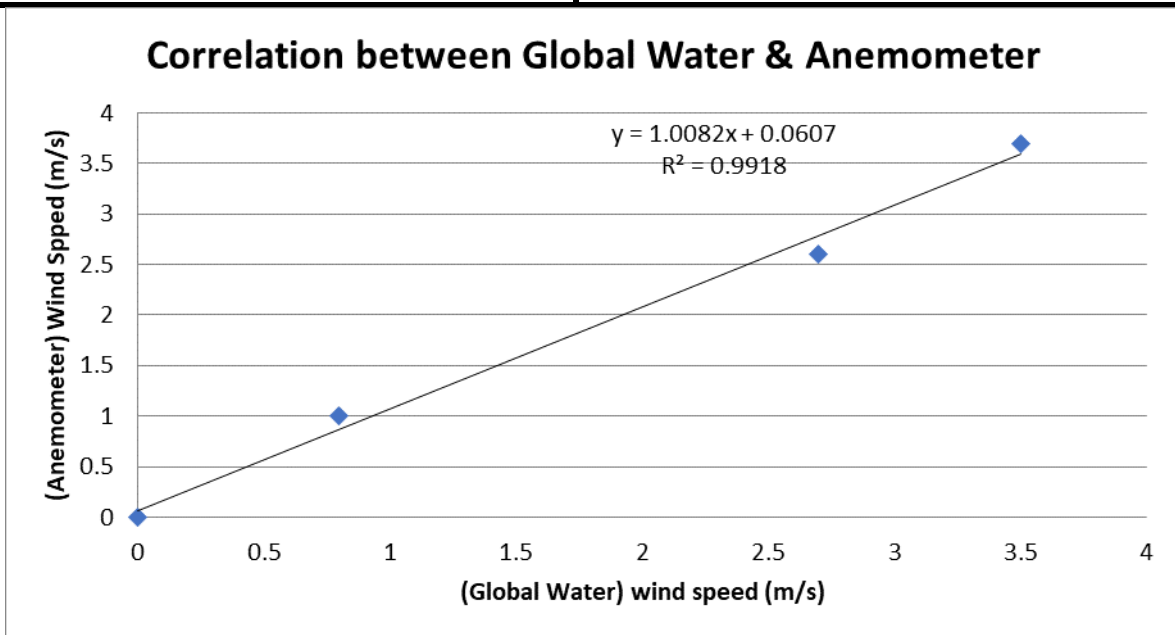
EP No.: EP-597/2021 Location: Sai O Trunk Sewer Sewage Pumping Station Brand: Global Water Model: GL500-7-2	Date of Calibration: 26-Feb-2024 Next Calibration Date: 25-Aug-2024 Technician: Yin Ho
Equipment ID: WS-03	
Anemometer	
Brand: Smart Sensor Model: AR816	Equipment ID: AM-001
Procedures:	
<ol style="list-style-type: none"> 1. Wind Still Test: 2. Wind Speed Test: 3. Wind Direction Test: 	<p>The wind speed sensor was held by hand until stabilized.</p> <p>By direct comparison the reading between the wind speed sensor and the Anemometer.</p> <p>The wind meter was calibrated in-situ and compared with a marine compass from four directions.</p>

Wind Still Test:

Wind Speed (m/s)
0.00

Wind Speed Test:

Global Water (m/s)	Anemometer (m/s)
1.0	1.0
2.3	2.5
4.2	4.1


Remarks:

1. Actual Wind Speed Value (m/s) = 1.0082 x (Reading of Global Water Instrument) + 0.0607
2. Correlation coefficient (R^2) = 0.9918
3. Acceptable Range: $R^2 \geq 0.99$



CALIBRATION REPORT OF WIND METER

Wind Direction Test:

	Marine Compass (o)
2	0
46	45
92	90
271	270

Toby Wan
Project Consultant

Report Date: 26/02/2023

Report No. : 240751CA240726(2)

Page 1 of 1

CALIBRATION CERTIFICATE OF ANEMOMETER

Client Supplied Information

Client : Materialab Consultants Ltd

Project : Calibration Services

Details of Unit Under Test, UUT

Description : Anemometer
 Manufacturer : TSI
 Model No. : 9515
 Serial No. : T95152317017
 Equipment ID. : NA

Next Calibration Date : 01-Apr-2025

Laboratory Information

Details of Reference Equipment –

Description : Reference Anemometer
 Equipment ID. : R-101-4

Date Receipt of UUT : 25-Mar-2024

Date of Calibration : 02-Apr-2024 Ambient Temperature : 22 °C

Calibration Location : Calibration Laboratory of FTS

Method Used : In-house Method R-C-279

Calibration Results :

Reference Reading (m/s)	UUT Reading (m/s)	Error (m/s)
2.0	2.0	0.0
4.0	4.3	0.3
6.0	6.4	0.4
8.0	8.5	0.5
10.0	10.5	0.5

Remarks :

1. The equipment being used in this calibration is traceable to recognized National Standards.
2. The expanded uncertainty is 0.5 m/s with a coverage factor of 2 at a confidence level of 95%.
3. The reported readings in this calibration are an average from 10 trials.

Checked by :  Date : 8-4-2024 Certified by : K.T. Leung Date : 8-4-2024
 CA-R-297 (22/07/2009) Leung Kwok Tai (Assistant Manager)

** End of Report **

Noise Monitoring Equipment

CALIBRATION CERTIFICATE OF SOUND LEVEL METER

Client Supplied Information

Client : Materialab Consultants Ltd.

Project : Calibration Services

Details of Unit Under Test, UUT -

Description : Sound Level Meter
 Manufacturer : Casella
 Model No. :
 Serial No. :
 Equipment ID : N/A
 Next Calibration Date : 14-Jul-2024
 Specification Limit : EN 61672-1: 2003 Class 1

	Meter	Microphone	Preamplifier
Model No.	CEL-63X	CE-251	CEL-495
Serial No.	1488300	04727	005347

Laboratory Information

Details of Reference Equipment -

Description : B & K Acoustic Multifunction Calibrator 4226 (Traditional free field setting)
 Equipment ID. : R-108-1
 Date of Receipt : 13-Jul-2023
 Date of Calibration : 15-Jul-2023
 Calibration Location : Calibration Laboratory of FTS Ambient Temperature : 20±2 °C
 Method Used : By direct comparison Relative Humidity : <80% R.H.

Calibration Results :

Parameters	Mean Value (dB)	Specification Limit(dB)
A-weighting frequency response	4000Hz	2.6 to -0.6
	2000Hz	2.8 to -0.4
	1000Hz	1.1 to -1.1
	500Hz	-1.8 to -4.6
	250Hz	-7.2 to -10.0
	125Hz	-14.6 to -17.6
	63Hz	-24.7 to -27.7
Differential level linearity	94dB-104dB	± 0.6
	104dB-114dB	± 0.6

Remarks :

- The equipment used in this calibration is traceable to recognized National Standards.
- For calibration: Reference SPL are 94, 104 & 114dB, range setting is 20-140dB & time weighting is fast
- The mean value is the average of four measurements.
- The equipment does comply with EN 61672-1: 2003 Class 1 sound level meter for the above measurement.
- The values given in this Calibration Certificate only relate to the values at the time of the test and any uncertainties will not include allowance for the equipment long term drift, variations with environment changes, vibration and shock during transportation, overloading, mis-handling or the capability of any other laboratory to repeat the measurement.

Checked by :  Date : 21-7-2023 Certified by :  Date : 27-7-2023
 CA-R-297 (22/07/2009) Leung Kwok Tai (Assistant Manager)

** End of Report **

Report no.: 212769CA233276(1)

Page 1 of 1

CALIBRATION CERTIFICATE OF SOUND CALIBRATOR

Client : Materialab Consultants Ltd.

Project : Calibration Services

Client Supplied Information

Details of Unit Under Test, UUT -

Description : Sound Calibrator
 Manufacturer : Casella (Model CEL-120/1)
 Serial No. : 5230758
 Equipment ID : N/A
 Next Calibration Date : 14-Jul-2024
 Specification Limit : EN 60942: 2003 Class 1

Laboratory Information

Details of Calibration Equipment -

Description : Reference Sound level meter
 Equipment ID. : R-119-2
 Date of Receipt : 13-Jul-2023
 Date of Calibration : 15-Jul-2023
 Calibration Location : Calibration Laboratory of FTS Ambient Temperature : 20 ± 2 °C
 Method Used : By direct comparison Relative Humidity : < 80 %RH

Calibration Results :

Parameters (Setting of UUT)	Mean Value (error of measurement)	Specification Limit(dB)
94dB	-0.1 dB	±0.4dB
114dB	-0.1 dB	

Remarks :

1. The equipment used in this calibration is traceable to recognized National Standards.
2. The mean value is the average of four measurements.
3. The unit under test complies with the specification limit.
4. The values given in this Calibration Certificate only relate to the unit-under-test and the values measured at the time of the test. Any uncertainties quoted will not include allowances for the environmental changes, variation and shock during transportation, or the capability of any other laboratory to repeat the measurement.

Checked by :  Date : 21-7-2023 Certified by :  Date : 27-7-2023
 CA-R-297 (22/07/2009) Leung Kwok Tai (Assistant Manager)

**** End of Report ****

Appendix D

Environmental Monitoring Schedule

Project: EP-597/2021 Sai O Trunk Sewer Sewage Pumping Station
Impact Air Quality & Noise Monitoring Schedule (April 2024)

Sun	Mon	Tue	Wed	Thur	Fri	Sat
	1	2 • Site Inspection	3 • AQM • NM	4	5	6
7	8 • Site Inspection	9 • AQM • NM	10	11	12	13
14	15 • Site Inspection • AQM • NM	16	17	18	19	20 • AQM • NM
21	22 • Site Inspection	23	24	25	26 • AQM • NM	27
28	29	30				
31						

Remarks

- Actual monitoring may be subjected to change due to any safety concern or adverse weather condition;
- Air Quality Monitoring(AQM): 3 x 1-hours TSP Monitoring in every 6 days;
Monitoring Locations: CA_M1(a) Construction Site Boundary near Hong Kong Baptist Theological Seminary (HKBTS) Staff & Students Quarters
- Noise Monitoring(NM): one set of Leq (30 min) between 0700 and 1900 hours on normal weekdays once a week;
Monitoring Locations: CN_M1 In front of the HKBTS Staff & Students Quarters
Monitoring Locations: CN_M2 In front of the HKBTS Administration and Education Block
- Site Inspection: Once a week

Project: EP-597/2021 Sai O Trunk Sewer Sewage Pumping Station
Impact Air Quality & Noise Monitoring Schedule (May 2024)

Sun	Mon	Tue	Wed	Thur	Fri	Sat
			1	2 • AQM • NM	3 • Site Inspection	4
5	6 • Site Inspection	7	8 • AQM • NM	9	10	11
12	13 • Site Inspection	14 • AQM • NM	15	16	17	18
19	20 • AQM • NM	21	22	23	24 • Site Inspection	25 • AQM
26	27 • Site Inspection	28	29	30	31 • AQM • NM	

Remarks

- Actual monitoring may be subjected to change due to any safety concern or adverse weather condition;
- Air Quality Monitoring(AQM): 3 x 1-hours TSP Monitoring in every 6 days;
Monitoring Locations: CA_M1(a) Construction Site Boundary near Hong Kong Baptist Theological Seminary (HKBTS) Staff & Students Quarters
- Noise Monitoring(NM): one set of Leq (30 min) between 0700 and 1900 hours on normal weekdays once a week;
Monitoring Locations: CN_M1 In front of the HKBTS Staff & Students Quarters
Monitoring Locations: CN_M2 In front of the HKBTS Administration and Education Block
- Site Inspection: Once a week

Appendix E

Air Quality & Construction Noise

Monitoring Results

1-hr TSP Monitoring Results

Monitoring Location: CA_M1(a) Construction Site Boundary near Hong Kong Baptist Theological Seminary (HKBTS) Staff & Students Quarters

Start Date	Start Time	Weather Condition	Filter Identification No.	Elapsed-Time Meter Reading		Sampling Time (min)	Temperature (K)	Atmospheric Pressure (mmHg)	Filter Paper Weight (g)			Flow Rate (m ³ /min)			Total Volume (m ³)	Concentration (µg/m ³)			
				Start	Stop				Initial Weight	Final Weight	Particulate Weight	Initial	Final	Average		Value	Average	Action Level	Limit Level
3-Apr-24	8:59	Cloudy	M13000	6257.4	6258.4	60	300.3	757.6	2.6504	2.6595	0.009	1.14	1.10	1.12	67.16	135.5	140.5	339	500
	10:03	Cloudy	M13001	6258.4	6259.4	60	300.3	757.6	2.6505	2.6596	0.009	1.14	1.10	1.12	67.16	135.5			
	11:08	Cloudy	M13002	6259.4	6260.4	60	300.3	757.6	2.6529	2.6632	0.010	1.18	1.10	1.14	68.40	150.6			
9-Apr-24	9:03	Cloudy	M13781	6260.4	6261.4	60	295.9	761.9	2.6953	2.7053	0.010	1.28	1.24	1.26	75.80	131.9	127.6	339	500
	10:07	Cloudy	M13784	6261.4	6262.4	60	295.9	761.9	2.7550	2.7634	0.008	1.16	1.20	1.18	70.79	118.7			
	11:10	Cloudy	M13785	6262.4	6263.4	60	295.9	761.9	2.7428	2.7520	0.009	1.16	1.16	1.16	69.54	132.3			
15-Apr-24	9:11	Fine	M13603	6263.4	6264.4	60	300.7	759.8	2.7335	2.7423	0.009	1.22	1.22	1.22	73.44	119.8	114.5	339	500
	10:12	Fine	M13604	6264.4	6265.4	60	300.7	759.8	2.7362	2.7437	0.007	1.10	1.10	1.10	66.00	113.6			
	11:13	Fine	M13605	6265.4	6266.4	60	300.7	759.8	2.7235	2.7313	0.008	1.18	1.18	1.18	70.96	109.9			
20-Apr-24	8:44	Fine	M13623	6266.4	6267.4	60	300.4	756.1	2.7166	2.7236	0.007	0.97	1.06	1.01	60.84	115.1	113.0	339	500
	9:42	Fine	M13624	6267.4	6268.4	60	300.4	756.1	2.7111	2.7179	0.007	1.14	1.10	1.12	67.02	101.5			
	10:51	Fine	M13625	6268.4	6269.4	60	300.4	756.1	2.7005	2.7084	0.008	1.10	1.06	1.08	64.55	122.4			
26-Apr-24	8:41	Fine	M14421	6269.4	6270.4	60	300.3	753.3	2.7318	2.7426	0.011	1.09	1.09	1.09	65.61	164.6	158.7	339	500
	9:50	Fine	M14420	6270.4	6271.4	60	300.3	753.3	2.7296	2.7418	0.012	1.05	1.09	1.07	64.37	189.5			
	11:07	Fine	M14419	6271.4	6272.4	60	300.3	753.3	2.7269	2.7358	0.009	1.18	1.26	1.22	73.02	121.9			
															Min	101.5			
															Max	189.5			
															Average	130.9			

Report No. : 240970EN241275



Test Report on Analysis of Filters

Information Supplied by Client

Client : Fugro Technical Services Ltd.
Client's address : 13/F, Fugro House – KCC2, No.1 Kwai On Road, Kwai Chung, N.T., H.K.
Project : Provision of ET Services for Sai O Trunk Sewer Sewage Pumping Station
Sample description : 3 samples of TSP filter paper
Sample identification : -
Sampling date : -
Test required : Provision of conditioned & tared filter paper and subsequent reconditioning and reweighing of returned filter paper for TSP monitoring

Laboratory Information

Filter paper I.D. : M13000, M13001, M13002
Date of receipt of sample : 05/04/2024
Date test completed : 06/04/2024
Test method used : USEPA Method 40 CFR Part 50 Appendix B.

Results :

Filter paper I.D.	Initial wt. of filter, g	Final wt. of filter, g
M13000	2.6504	2.6595
M13001	2.6505	2.6596
M13002	2.6529	2.6632

Supervised by : C.H. Chiu

Certified by : 
Approved Signatory : HO Kin Man, John
Director

Date : 24/4/2024

** End of Report **

Note : This report refers only to the sample(s) tested and the result(s) applied to the sample(s) as received.

Report No. : 240970EN241275(1)



Page 1 of 1

Test Report on Analysis of Filters**Information Supplied by Client**

Client : Fugro Technical Services Ltd.
Client's address : 13/F, Fugro House – KCC2, No.1 Kwai On Road, Kwai Chung, N.T., H.K.
Project : Provision of ET Services for Sai O Trunk Sewer Sewage Pumping Station
Sample description : 3 samples of TSP filter paper
Sample identification : -
Sampling date : -
Test required : Provision of conditioned & tared filter paper and subsequent reconditioning and reweighing of returned filter paper for TSP monitoring

Laboratory Information

Filter paper I.D. : M13781, M13784, M13785
Date of receipt of sample : 09/04/2024
Date test completed : 10/04/2024
Test method used : USEPA Method 40 CFR Part 50 Appendix B.

Results :

Filter paper I.D.	Initial wt. of filter, g	Final wt. of filter, g
M13781	2.6953	2.7053
M13784	2.7550	2.7634
M13785	2.7428	2.7520

Supervised by : C.H. Chiu Certified by 
Approved Signatory : HO Kin Man, John
DirectorDate : 24/4/2024 **** End of Report *****Note : This report refers only to the sample(s) tested and the result(s) applied to the sample(s) as received.*

Report No. : 240970EN241275(2)



Page 1 of 1

Test Report on Analysis of Filters**Information Supplied by Client**

Client : Fugro Technical Services Ltd.
Client's address : 13/F, Fugro House – KCC2, No.1 Kwai On Road, Kwai Chung, N.T., H.K.
Project : Provision of ET Services for Sai O Trunk Sewer Sewage Pumping Station
Sample description : 3 samples of TSP filter paper
Sample identification : -
Sampling date : -
Test required : Provision of conditioned & tared filter paper and subsequent reconditioning and reweighing of returned filter paper for TSP monitoring

Laboratory Information

Filter paper I.D. : M13603, M13604, M13605
Date of receipt of sample : 16/04/2024
Date test completed : 18/04/2024
Test method used : USEPA Method 40 CFR Part 50 Appendix B.

Results :

Filter paper I.D.	Initial wt. of filter, g	Final wt. of filter, g
M13603	2.7335	2.7423
M13604	2.7362	2.7437
M13605	2.7235	2.7313

Supervised by : C.H. Chiu Certified by : 
Approved Signatory : HO Kin Man, John
DirectorDate : 24/4/2024 **** End of Report *****Note : This report refers only to the sample(s) tested and the result(s) applied to the sample(s) as received.*

Report No. : 240970EN241275(3)



Page 1 of 1

Test Report on Analysis of Filters**Information Supplied by Client**

Client : Fugro Technical Services Ltd.
Client's address : 13/F, Fugro House – KCC2, No.1 Kwai On Road, Kwai Chung, N.T., H.K.
Project : Provision of ET Services for Sai O Trunk Sewer Sewage Pumping Station
Sample description : 3 samples of TSP filter paper
Sample identification : -
Sampling date : -
Test required : Provision of conditioned & tared filter paper and subsequent reconditioning and reweighing of returned filter paper for TSP monitoring

Laboratory Information

Filter paper I.D. : M13622, M13623, M13624
Date of receipt of sample : 23/04/2024
Date test completed : 24/04/2024
Test method used : USEPA Method 40 CFR Part 50 Appendix B.

Results :

Filter paper I.D.	Initial wt. of filter, g	Final wt. of filter, g
M13622	2.7005	2.7084
M13623	2.7166	2.7236
M13624	2.7111	2.7179

Supervised by : C.H. ChiuCertified by : 
Approved Signatory : HO Kin Man, John
DirectorDate : 24/4/2024
** End of Report ***Note : This report refers only to the sample(s) tested and the result(s) applied to the sample(s) as received.*

Report No. : 240970EN241275(4)



Page 1 of 1

Test Report on Analysis of Filters

Information Supplied by Client

Client : Fugro Technical Services Ltd.
 Client's address : 13/F, Fugro House – KCC2, No.1 Kwai On Road, Kwai Chung, N.T., H.K.
 Project : Provision of ET Services for Sai O Trunk Sewer Sewage Pumping Station
 Sample description : 3 samples of TSP filter paper
 Sample identification : -
 Sampling date : -
 Test required : Provision of conditioned & tared filter paper and subsequent reconditioning and reweighing of returned filter paper for TSP monitoring

Laboratory Information

Filter paper I.D. : M14419, M14421, M14422
 Date of receipt of sample : 26/04/2024
 Date test completed : 27/04/2024
 Test method used : USEPA Method 40 CFR Part 50 Appendix B.

Results :

Filter paper I.D.	Initial wt. of filter, g	Final wt. of filter, g
M14419	2.7269	2.7358
M14421	2.7318	2.7426
M14422	2.7296	2.7418

Supervised by : C.H. Chiu

Certified by : 
 Approved Signatory : HO Kin Man, John
 Director

Date : 27/4/2024

** End of Report **

Note : This report refers only to the sample(s) tested and the result(s) applied to the sample(s) as received.

Noise Monitoring Results

Monitoring Location : CN_M1 In front of the HKBTS Staff & Students Quarters

Date	Weather	Wind Speed (m/s)	Start Time	Noise Monitoring (30min) (dB(A))			
				Corrected Leq	Leq	L90	L10
3-Apr-24	Cloudy	0.4	9:09	65.9	62.9	58.5	65.0
9-Apr-24	Cloudy	0.2	9:10	66.3	63.3	59.0	65.5
15-Apr-24	Fine	0.4	9:14	60.1	57.1	54.0	58.5
20-Apr-24	Fine	0.9	9:32	58.9	55.9	54.0	56.5
26-Apr-24	Fine	0.7	11:38	60.2	57.2	56.0	58.5
Average:				63.4			
Baseline Level:				64.3			
Action Level:				When one valid documented complaint is received			
Limit Level:				70dB(A) for schools and 65dB(A) during school examination periods			

Monitoring Location : CN_M2 In front of the HKBTS Administration and Education Block

Date	Weather	Wind Speed (m/s)	Start Time	Noise Monitoring (30min) (dB(A))		
				Leq	L90	L10
3-Apr-24	Cloudy	0.2	9:47	60.1	51.5	62.0
9-Apr-24	Cloudy	0.1	9:47	59.3	50.5	61.0
15-Apr-24	Fine	0.8	9:59	56.2	55.5	57.5
20-Apr-24	Fine	1.2	10:10	53.8	51.5	56.0
26-Apr-24	Fine	0.6	10:24	55.8	53.0	57.5
Average:				58.6		
Baseline Level:				62.5		
Action Level:				When one valid documented complaint is received		
Limit Level:				70dB(A) for schools and 65dB(A) during school examination periods		

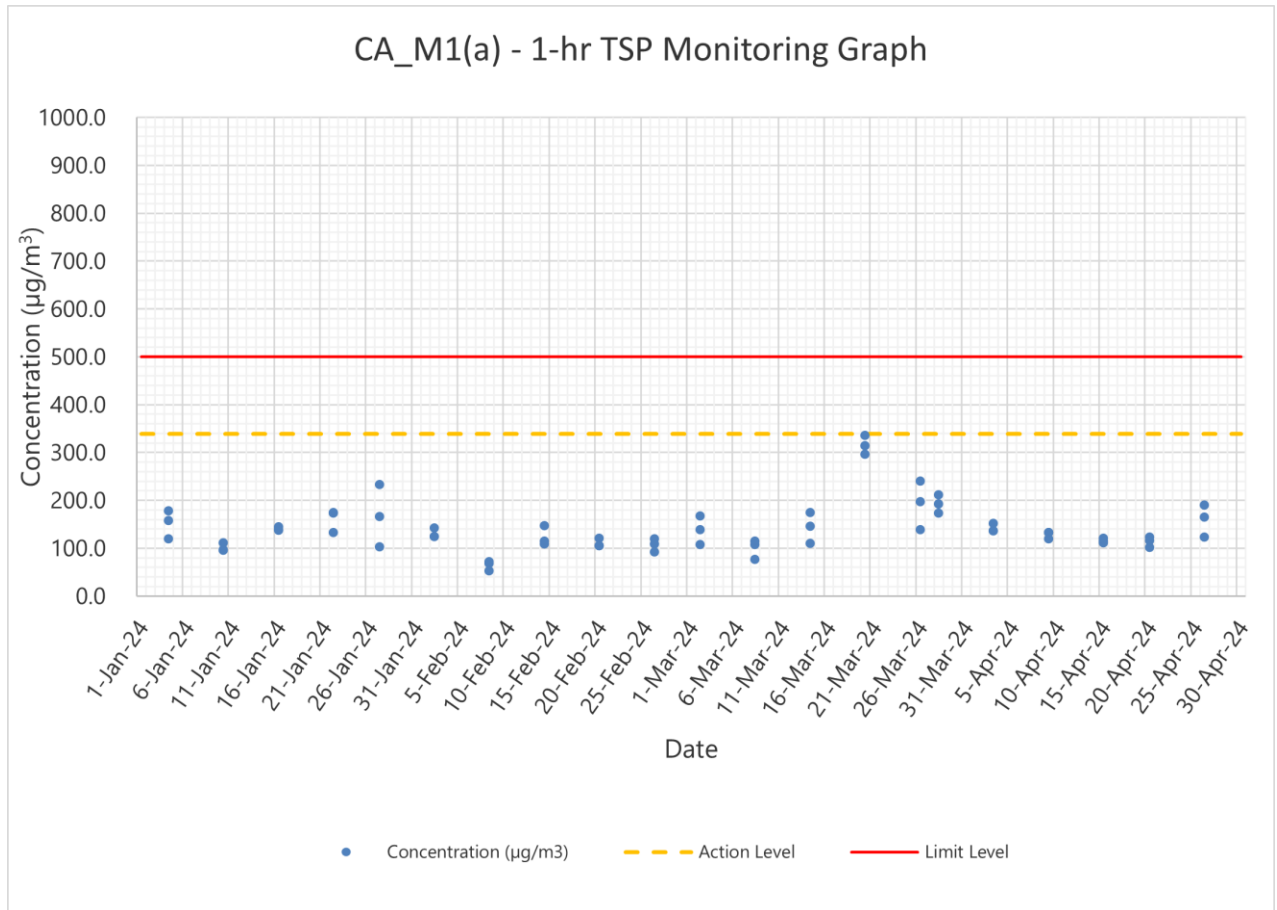
Remarks: 1. Noise results at CN_M1 were calculated by +3 dB (A) correction for free-field measurement.

Appendix F

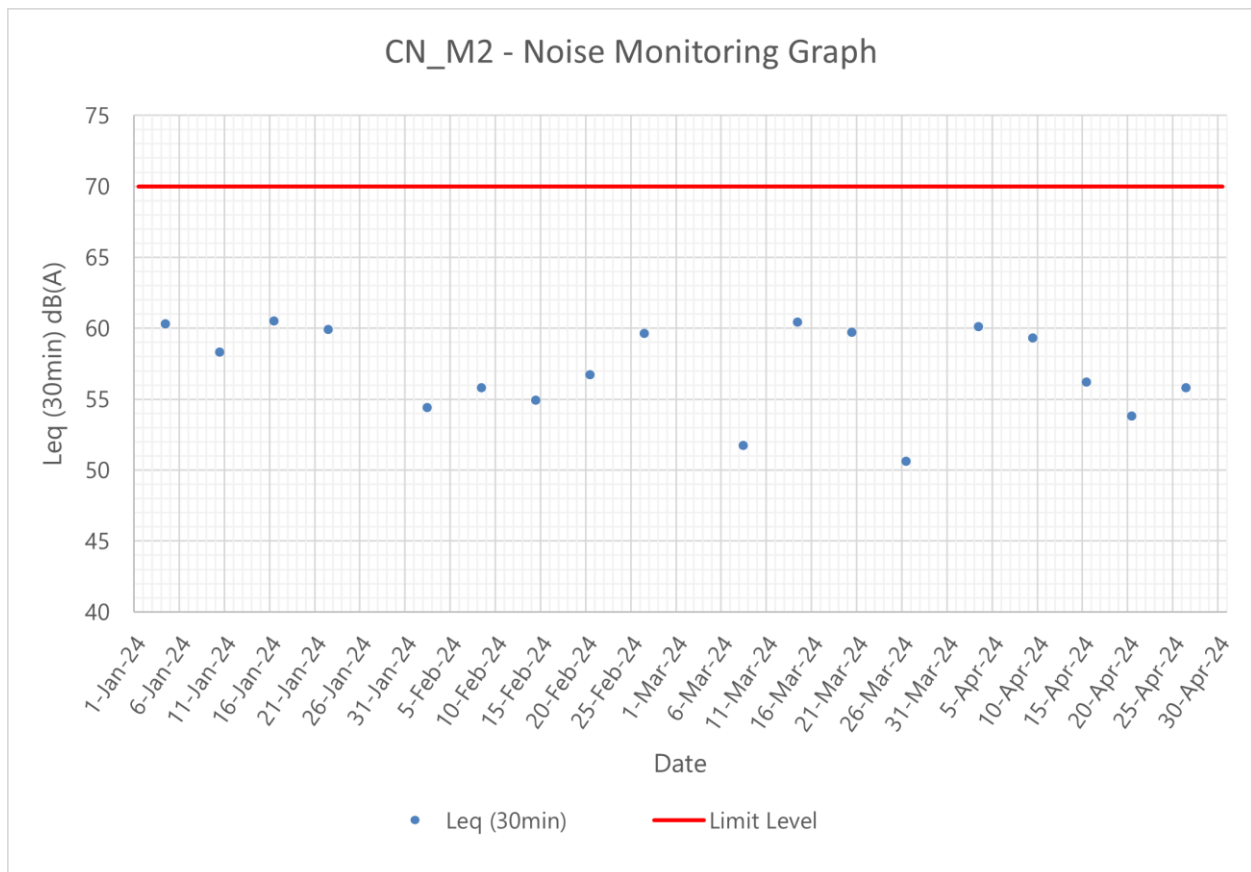
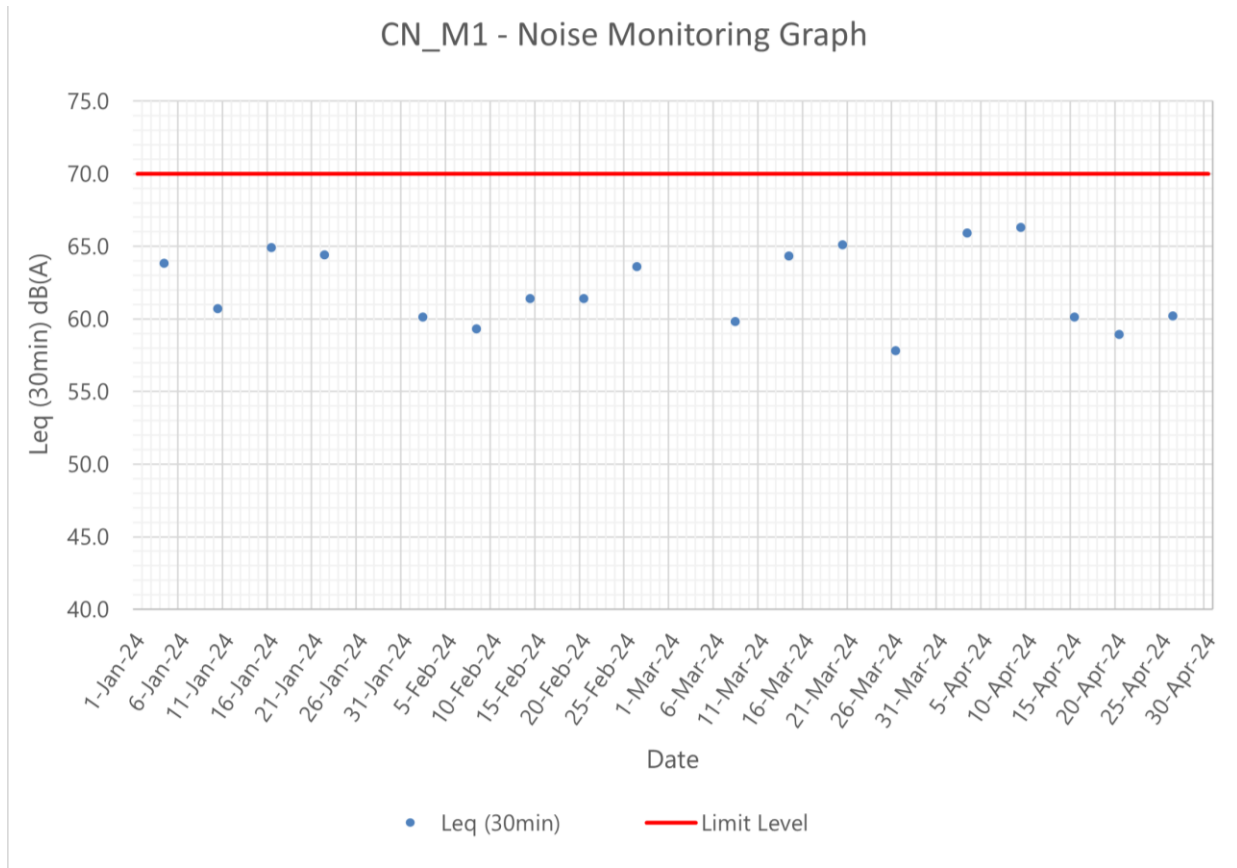
Air Quality & Construction Noise

Monitoring Graphs

1-hr TSP Monitoring Graph



Noise Monitoring Graph



Appendix G

Action and Limit Level

Action and Limit Levels for Air Quality

Monitoring Parameter	Monitoring Station	Action Level	Limit Level
1-hour TSP	CA_M1(a)	339 µg/m ³	500 µg/m ³

Action and Limit Levels for Construction Noise

Monitoring Parameter	Monitoring Station	Action Level	Limit Level
0700-1900 hours in normal weekdays LA _{eq} (30min)	CN_M1	When one documented complaint is received	70dB(A) during normal teaching period & 65 dB(A) during examination periods
	CN_M2		

Remark:

CN_M1: Free-field measurement (+3 dB(A) correction has been applied).

Appendix H

Event and Action Plan

Event and Action Plan for Air Quality (Construction Dust)

EVENT	ACTION			
	ET	IEC	ER	Contractor
Action level being exceeded by one sampling	<ol style="list-style-type: none"> 1. Identify source, investigate the causes of complaint and propose remedial measures; 2. Inform Contractor, IEC and ER; 3. Repeat measurement to confirm finding; and 4. Increase monitoring frequency to daily. 	<ol style="list-style-type: none"> 1. Check monitoring data submitted by ET; 2. Check Contractor's working method; and 3. Review and advise the ET and ER on the effectiveness of the proposed remedial measures. 	<ol style="list-style-type: none"> 1. Notify Contractor. 	<ol style="list-style-type: none"> 1. Identify source(s), investigate the causes of exceedance and propose remedial measures; 2. Implement remedial measures; and 3. Amend working methods agreed with the ER as appropriate.
Action level being exceeded by two or more consecutive sampling	<ol style="list-style-type: none"> 1. Identify source; 2. Inform Contractor, IEC and ER; 3. Advise the Contractor and ER on the effectiveness of the proposed remedial measures; 4. Repeat measurements to confirm findings; 5. Increase monitoring frequency to daily; 6. Discuss with IEC and Contractor on remedial actions required; 7. If exceedance continues, arrange meeting with Contractor, IEC and ER; and 8. If exceedance stops, cease additional monitoring. 	<ol style="list-style-type: none"> 1. Check monitoring data submitted by ET; 2. Check Contractor's working method; 3. Discuss with ET, ER and Contractor on possible remedial measures; 4. Advise the ET and ER on the effectiveness of the proposed remedial measures; and 5. Supervise Implementation of remedial measures. 	<ol style="list-style-type: none"> 1. Confirm receipt of notification of exceedance in writing; 2. Notify Contractor; 3. Ensure remedial measures properly implemented. 	<ol style="list-style-type: none"> 1. Identify source and investigate the causes of exceedance; 2. Submit proposals for remedial measures to the ER with a copy to ET and IEC within three working days of notification; 3. Implement the agreed proposals; and 4. Amend proposal as appropriate.
Limit level being exceeded by one sampling	<ol style="list-style-type: none"> 1. Identify source, investigate the causes of exceedance and propose remedial measures; 2. Inform Contractor, IEC, ER, and EPD; 3. Repeat measurement to confirm finding; 4. Increase monitoring frequency to daily; and 5. Assess effectiveness of Contractor's remedial actions and keep IEC, EPD and ER informed of the results. 	<ol style="list-style-type: none"> 1. Check monitoring data submitted by ET; 2. Check Contractor's working method; 3. Discuss with ET and Contractor on possible remedial measures; 4. Advise the ER on the effectiveness of the proposed remedial measures; and 5. Supervise implementation of remedial measures. 	<ol style="list-style-type: none"> 1. Confirm receipt of notification of exceedance in writing; 2. Notify Contractor; 3. Ensure remedial measures properly implemented. 	<ol style="list-style-type: none"> 1. Identify source(s) and investigate the causes of exceedance; 2. Take immediate action to avoid further exceedance; 3. Submit proposals for remedial measures to ER with a copy to ET and IEC within three working days of notification; 4. Implement the agreed proposals; and 5. Amend proposal if appropriate.
Limit level being exceeded by two or more consecutive sampling	<ol style="list-style-type: none"> 1. Notify IEC, ER, Contractor and EPD; 2. Identify source; 3. Repeat measurement to confirm findings; 4. Increase monitoring frequency to daily; 5. Carry out analysis of Contractor's working procedures to determine possible mitigation to be implemented; 6. Arrange meeting with IEC and ER to discuss the remedial actions to be taken; 7. Assess effectiveness of Contractor's remedial actions and keep IEC, EPD and ER informed of the results; and 8. If exceedance stops, cease additional monitoring. 	<ol style="list-style-type: none"> 1. Check monitoring data submitted by the ET; 2. Discuss amongst ER, ET, and Contractor on the potential remedial actions; 3. Review Contractor's remedial actions whenever necessary to assure their effectiveness and advise the ER accordingly; and 4. Supervise the implementation of remedial measures. 	<ol style="list-style-type: none"> 1. Confirm receipt of notification of exceedance in writing; 2. In consultation with the ET and IEC, agree with the Contractor on the remedial measures to be implemented; 3. Supervise the implementation of remedial measures; and 4. If exceedance continues, consider what portion of the work is responsible and instruct the Contractor to stop that portion of work until the exceedance is abated. 	<ol style="list-style-type: none"> 1. Identify source(s) and investigate the causes of exceedance; 2. Take immediate action to avoid further exceedance; 3. Submit proposals for remedial measures to the ER with a copy to the IEC and ET within three working days of notification; 4. Implement the agreed proposals; 5. Revise and resubmit proposals if problem still not under control; and 6. Stop the relevant portion of works as determined by the ER until the exceedance is abated.

Event and Action Plan for Noise (Construction Noise)

EVENT	ACTION			
	ET	IEC	ER	Contractor
Action Level	<ol style="list-style-type: none"> 1. Notify IEC and Contractor; 2. Carry out investigation; 3. Report the results of investigation to the IEC, ER and Contractor; 4. Discuss with the Contractor and formulate remedial measures; and 5. Increase monitoring frequency to check mitigation effectiveness. 	<ol style="list-style-type: none"> 1. Review the analyzed results submitted by the ET; 2. Review the proposed remedial measures by the Contractor and advise the ER accordingly; and 3. Supervise the implementation of remedial measures. 	<ol style="list-style-type: none"> 1. Confirm receipt of notification of failure in writing; 2. Notify Contractor; 3. Require Contractor to propose remedial measures for the analyzed noise problem; and 4. Ensure remedial measures are properly implemented. 	<ol style="list-style-type: none"> 1. Submit noise mitigation proposals to IEC; and 2. Implement noise mitigation proposals.
Limit Level	<ol style="list-style-type: none"> 1. Identify source; 2. Inform IEC, ER, EPD and Contractor; 3. Repeat measurements to confirm findings; 4. Increase monitoring frequency; 5. Carry out analysis of Contractor's working procedures to determine possible mitigation to be implemented; 6. Inform IEC, ER and EPD the causes and actions taken for the exceedances; 7. Assess effectiveness of Contractor's remedial actions and keep IEC, EPD and ER informed of the results; and 8. If exceedance stops, cease additional monitoring. 	<ol style="list-style-type: none"> 1. Discuss amongst ER, ET, and Contractor on the potential remedial actions; 2. Review Contractors remedial actions whenever necessary to assure their effectiveness and advise the ER accordingly; and 3. Supervise the implementation of remedial measures. 	<ol style="list-style-type: none"> 1. Confirm receipt of notification of failure in writing; 2. Notify Contractor; 3. Require Contractor to propose remedial measures for the analyzed noise problem; 4. Ensure remedial measures properly implemented; and 5. If exceedance continues, consider what portion of the work is responsible and instruct the Contractor to stop that portion of work until the exceedance is abated. 	<ol style="list-style-type: none"> 1. Take immediate action to avoid further exceedance; 2. Submit proposals for remedial actions to IEC within 3 working days of notification; 3. Implement the agreed proposals; 4. Resubmit proposals if problem still not under control; and 5. Stop the relevant portion of works as determined by the ER until the exceedance is abated.

Appendix I

Weather and Meteorological

Conditions during Reporting Month

Weather Condition (April 2024)

Date	Mean Pressure (hPa)	Air Temperature			Mean Relative Humidity (%)	Total Rainfall (mm)
		Maximum (°C)	Mean (°C)	Minimum (°C)		
1 April 2024	1010.0	29.1	27.3	26.3	81	Trace
2 April 2024	1009.3	28.9	27.0	25.9	80	0.0
3 April 2024	1010.1	28.9	27.3	26.1	80	Trace
4 April 2024	1010.5	28.5	27.2	26.5	81	Trace
5 April 2024	1011.9	29.3	26.5	24.7	81	0.3
6 April 2024	1012.1	25.4	24.4	23.4	89	2.7
7 April 2024	1010.6	28.3	25.4	23.7	88	0.9
8 April 2024	1012.3	28.8	25.1	23.0	87	0.0
9 April 2024	1015.8	24.3	22.9	21.7	78	Trace
10 April 2024	1017.2	26.8	23.7	21.9	68	0.0
11 April 2024	1016.1	27.7	24.5	22.8	77	0.0
12 April 2024	1013.5	30.2	25.8	23.1	78	0.0
13 April 2024	1011.4	31.9	26.9	24.3	77	0.0
14 April 2024	1012.0	31.4	27.7	25.7	78	0.0
15 April 2024	1013.0	30.3	27.7	26.2	79	0.0
16 April 2024	1011.1	31.4	27.9	25.2	77	0.0
17 April 2024	1009.9	30.9	28.4	27.0	78	0.0
18 April 2024	1008.9	29.5	26.9	24.1	80	8.6
19 April 2024	1008.2	29.9	27.6	26.1	80	2.2
20 April 2024	1008.0	29.5	27.4	23.3	81	42.2
21 April 2024	1009.3	27.2	23.9	21.5	90	81.6
22 April 2024	1008.8	26.9	25.2	23.3	90	13.2
23 April 2024	1008.0	27.2	25.4	24.6	91	40.0
24 April 2024	1008.9	27.8	25.9	24.8	88	Trace
25 April 2024	1007.1	28.5	26.6	24.4	86	5.7
26 April 2024	1004.3	29.0	27.3	24.4	88	25.0
27 April 2024	1005.1	30.2	28.8	27.7	85	0.8
28 April 2024	1008.9	28.3	25.4	23.4	90	12.2
29 April 2024	1008.5	29.9	27.7	25.3	85	0.0
30 April 2024	1005.0	30.5	28.6	23.1	81	21.7

Remark:

- Trace means rainfall less than 0.05 mm.

Source: Hong Kong Observatory

Appendix J

Wind Data

Wind Data (April 2024)

Date & Time	Wind Speed (m/s)	Wind Direction	Date & Time	Wind Speed (m/s)	Wind Direction
01 Apr 2024 00:00	2.7	NE	02 Apr 2024 00:00	3.1	N
01 Apr 2024 01:00	2.9	NEE	02 Apr 2024 01:00	2.8	SEE
01 Apr 2024 02:00	2.7	SWS	02 Apr 2024 02:00	3.3	S
01 Apr 2024 03:00	2.7	SE	02 Apr 2024 03:00	3.7	E
01 Apr 2024 04:00	3.0	S	02 Apr 2024 04:00	3.3	SEE
01 Apr 2024 05:00	2.7	NE	02 Apr 2024 05:00	2.7	E
01 Apr 2024 06:00	2.7	NEN	02 Apr 2024 06:00	3.4	NEE
01 Apr 2024 07:00	2.7	E	02 Apr 2024 07:00	3.1	NEN
01 Apr 2024 08:00	2.7	E	02 Apr 2024 08:00	3.6	S
01 Apr 2024 09:00	3.4	SWS	02 Apr 2024 09:00	5.2	SE
01 Apr 2024 10:00	5.7	SWS	02 Apr 2024 10:00	3.9	N
01 Apr 2024 11:00	6.5	S	02 Apr 2024 11:00	5.3	E
01 Apr 2024 12:00	5.0	NE	02 Apr 2024 12:00	5.8	SES
01 Apr 2024 13:00	6.0	S	02 Apr 2024 13:00	4.7	NEE
01 Apr 2024 14:00	5.4	NEN	02 Apr 2024 14:00	5.8	NE
01 Apr 2024 15:00	6.3	NEN	02 Apr 2024 15:00	8.9	E
01 Apr 2024 16:00	5.6	E	02 Apr 2024 16:00	7.8	SE
01 Apr 2024 17:00	5.2	NE	02 Apr 2024 17:00	3.7	NEE
01 Apr 2024 18:00	7.7	NEE	02 Apr 2024 18:00	5.2	NEE
01 Apr 2024 19:00	7.9	NEE	02 Apr 2024 19:00	4.8	NEE
01 Apr 2024 20:00	4.2	NE	02 Apr 2024 20:00	4.2	NEN
01 Apr 2024 21:00	2.8	E	02 Apr 2024 21:00	4.0	SES
01 Apr 2024 22:00	3.2	N	02 Apr 2024 22:00	3.2	NEE
01 Apr 2024 23:00	2.7	E	02 Apr 2024 23:00	4.6	E

Wind Data (April 2024)

Date & Time	Wind Speed (m/s)	Wind Direction	Date & Time	Wind Speed (m/s)	Wind Direction
03 Apr 2024 00:00	4.4	SW	04 Apr 2024 00:00	2.7	N
03 Apr 2024 01:00	2.7	N	04 Apr 2024 01:00	2.7	NEE
03 Apr 2024 02:00	4.2	SEE	04 Apr 2024 02:00	2.9	NE
03 Apr 2024 03:00	2.9	SES	04 Apr 2024 03:00	3.0	SE
03 Apr 2024 04:00	3.3	E	04 Apr 2024 04:00	2.8	E
03 Apr 2024 05:00	2.7	SE	04 Apr 2024 05:00	4.6	NEN
03 Apr 2024 06:00	3.5	SE	04 Apr 2024 06:00	4.2	NE
03 Apr 2024 07:00	3.4	N	04 Apr 2024 07:00	4.0	SEE
03 Apr 2024 08:00	4.3	NEE	04 Apr 2024 08:00	4.5	NEE
03 Apr 2024 09:00	5.4	NEE	04 Apr 2024 09:00	4.5	NE
03 Apr 2024 10:00	7.8	SWS	04 Apr 2024 10:00	8.4	SE
03 Apr 2024 11:00	5.7	NE	04 Apr 2024 11:00	4.8	NEN
03 Apr 2024 12:00	6.9	E	04 Apr 2024 12:00	3.6	NE
03 Apr 2024 13:00	5.0	SEE	04 Apr 2024 13:00	3.3	NEE
03 Apr 2024 14:00	5.9	NEN	04 Apr 2024 14:00	2.9	S
03 Apr 2024 15:00	2.8	NEN	04 Apr 2024 15:00	4.7	NEE
03 Apr 2024 16:00	8.3	E	04 Apr 2024 16:00	3.3	E
03 Apr 2024 17:00	2.9	NEE	04 Apr 2024 17:00	3.3	SES
03 Apr 2024 18:00	3.2	SEE	04 Apr 2024 18:00	3.6	SEE
03 Apr 2024 19:00	4.3	NE	04 Apr 2024 19:00	2.9	SEE
03 Apr 2024 20:00	2.9	S	04 Apr 2024 20:00	2.7	NEN
03 Apr 2024 21:00	3.0	SE	04 Apr 2024 21:00	2.9	SWW
03 Apr 2024 22:00	2.7	SES	04 Apr 2024 22:00	3.2	NEE
03 Apr 2024 23:00	3.2	SES	04 Apr 2024 23:00	2.9	SE

Wind Data (April 2024)

Date & Time	Wind Speed (m/s)	Wind Direction	Date & Time	Wind Speed (m/s)	Wind Direction
05 Apr 2024 00:00	3.0	SW	06 Apr 2024 00:00	3.5	NE
05 Apr 2024 01:00	3.1	SE	06 Apr 2024 01:00	4.7	NEE
05 Apr 2024 02:00	3.7	SWS	06 Apr 2024 02:00	8.7	NE
05 Apr 2024 03:00	4.3	SEE	06 Apr 2024 03:00	3.5	NEE
05 Apr 2024 04:00	3.6	NEN	06 Apr 2024 04:00	9.9	NE
05 Apr 2024 05:00	3.0	NEE	06 Apr 2024 05:00	7.8	SEE
05 Apr 2024 06:00	4.7	NEN	06 Apr 2024 06:00	4.8	SEE
05 Apr 2024 07:00	3.0	NEE	06 Apr 2024 07:00	6.9	S
05 Apr 2024 08:00	7.0	SEE	06 Apr 2024 08:00	3.8	SE
05 Apr 2024 09:00	8.5	SES	06 Apr 2024 09:00	7.8	NEN
05 Apr 2024 10:00	7.4	E	06 Apr 2024 10:00	3.6	NEE
05 Apr 2024 11:00	5.2	SE	06 Apr 2024 11:00	3.3	NEN
05 Apr 2024 12:00	3.0	E	06 Apr 2024 12:00	3.3	NEN
05 Apr 2024 13:00	4.3	SE	06 Apr 2024 13:00	3.5	E
05 Apr 2024 14:00	2.8	SEE	06 Apr 2024 14:00	3.5	N
05 Apr 2024 15:00	2.9	SEE	06 Apr 2024 15:00	5.3	SE
05 Apr 2024 16:00	6.0	NEE	06 Apr 2024 16:00	3.1	SE
05 Apr 2024 17:00	8.0	NEN	06 Apr 2024 17:00	2.9	E
05 Apr 2024 18:00	2.9	NEE	06 Apr 2024 18:00	3.0	SEE
05 Apr 2024 19:00	2.9	E	06 Apr 2024 19:00	3.3	NE
05 Apr 2024 20:00	2.7	NEN	06 Apr 2024 20:00	2.9	E
05 Apr 2024 21:00	5.9	E	06 Apr 2024 21:00	5.1	NEN
05 Apr 2024 22:00	3.5	NE	06 Apr 2024 22:00	2.9	E
05 Apr 2024 23:00	3.5	NE	06 Apr 2024 23:00	2.8	NEE

Wind Data (April 2024)

Date & Time	Wind Speed (m/s)	Wind Direction	Date & Time	Wind Speed (m/s)	Wind Direction
07 Apr 2024 00:00	2.8	E	08 Apr 2024 00:00	3.0	NEE
07 Apr 2024 01:00	2.8	NEE	08 Apr 2024 01:00	3.0	E
07 Apr 2024 02:00	2.8	N	08 Apr 2024 02:00	3.0	NEE
07 Apr 2024 03:00	2.8	E	08 Apr 2024 03:00	3.0	SEE
07 Apr 2024 04:00	2.9	NE	08 Apr 2024 04:00	2.9	NEE
07 Apr 2024 05:00	2.8	SE	08 Apr 2024 05:00	3.1	NEE
07 Apr 2024 06:00	2.9	NEE	08 Apr 2024 06:00	3.0	NEE
07 Apr 2024 07:00	3.0	SEE	08 Apr 2024 07:00	3.0	E
07 Apr 2024 08:00	2.9	E	08 Apr 2024 08:00	3.8	NEE
07 Apr 2024 09:00	3.5	SEE	08 Apr 2024 09:00	3.7	NEE
07 Apr 2024 10:00	4.3	E	08 Apr 2024 10:00	4.5	NEE
07 Apr 2024 11:00	4.9	NEE	08 Apr 2024 11:00	3.0	SE
07 Apr 2024 12:00	4.9	E	08 Apr 2024 12:00	2.8	NEE
07 Apr 2024 13:00	4.3	E	08 Apr 2024 13:00	3.3	NE
07 Apr 2024 14:00	6.0	NE	08 Apr 2024 14:00	2.7	NEN
07 Apr 2024 15:00	2.9	SE	08 Apr 2024 15:00	2.7	N
07 Apr 2024 16:00	3.1	NEN	08 Apr 2024 16:00	2.7	NE
07 Apr 2024 17:00	3.0	NEE	08 Apr 2024 17:00	2.7	SE
07 Apr 2024 18:00	3.0	SES	08 Apr 2024 18:00	2.9	NEE
07 Apr 2024 19:00	3.5	NE	08 Apr 2024 19:00	3.1	E
07 Apr 2024 20:00	3.2	SEE	08 Apr 2024 20:00	2.9	NEE
07 Apr 2024 21:00	3.0	NEE	08 Apr 2024 21:00	2.7	SEE
07 Apr 2024 22:00	3.0	NEE	08 Apr 2024 22:00	2.7	NE
07 Apr 2024 23:00	3.0	SEE	08 Apr 2024 23:00	2.8	NEN

Wind Data (April 2024)

Date & Time	Wind Speed (m/s)	Wind Direction	Date & Time	Wind Speed (m/s)	Wind Direction
09 Apr 2024 00:00	2.9	N	10 Apr 2024 00:00	5.0	E
09 Apr 2024 01:00	2.9	SEE	10 Apr 2024 01:00	6.4	NEE
09 Apr 2024 02:00	2.8	E	10 Apr 2024 02:00	4.7	E
09 Apr 2024 03:00	2.7	NEN	10 Apr 2024 03:00	6.0	NEE
09 Apr 2024 04:00	2.7	NEE	10 Apr 2024 04:00	4.0	E
09 Apr 2024 05:00	2.8	NEN	10 Apr 2024 05:00	3.0	NEE
09 Apr 2024 06:00	2.7	NE	10 Apr 2024 06:00	2.9	E
09 Apr 2024 07:00	2.7	NEE	10 Apr 2024 07:00	3.4	NEE
09 Apr 2024 08:00	2.7	NEE	10 Apr 2024 08:00	4.5	E
09 Apr 2024 09:00	3.2	NEN	10 Apr 2024 09:00	4.2	E
09 Apr 2024 10:00	2.7	NEN	10 Apr 2024 10:00	5.7	NE
09 Apr 2024 11:00	3.2	NEN	10 Apr 2024 11:00	6.8	NE
09 Apr 2024 12:00	3.4	N	10 Apr 2024 12:00	4.6	NE
09 Apr 2024 13:00	2.7	N	10 Apr 2024 13:00	3.6	E
09 Apr 2024 14:00	2.7	NEE	10 Apr 2024 14:00	2.8	NEN
09 Apr 2024 15:00	2.8	NEN	10 Apr 2024 15:00	2.8	NEE
09 Apr 2024 16:00	3.1	NEE	10 Apr 2024 16:00	5.5	E
09 Apr 2024 17:00	3.0	N	10 Apr 2024 17:00	4.7	NEE
09 Apr 2024 18:00	2.8	SEE	10 Apr 2024 18:00	7.0	NEE
09 Apr 2024 19:00	4.2	SEE	10 Apr 2024 19:00	2.8	NEE
09 Apr 2024 20:00	3.4	E	10 Apr 2024 20:00	2.8	NEE
09 Apr 2024 21:00	4.7	NEE	10 Apr 2024 21:00	3.8	NEE
09 Apr 2024 22:00	4.2	NEE	10 Apr 2024 22:00	4.8	E
09 Apr 2024 23:00	3.7	NE	10 Apr 2024 23:00	2.9	E

Wind Data (April 2024)

Date & Time	Wind Speed (m/s)	Wind Direction	Date & Time	Wind Speed (m/s)	Wind Direction
11 Apr 2024 00:00	3.2	E	12 Apr 2024 00:00	2.8	NEE
11 Apr 2024 01:00	3.2	NEE	12 Apr 2024 01:00	2.7	NE
11 Apr 2024 02:00	2.8	NEE	12 Apr 2024 02:00	2.8	E
11 Apr 2024 03:00	2.9	NEE	12 Apr 2024 03:00	2.8	SWW
11 Apr 2024 04:00	2.8	NEE	12 Apr 2024 04:00	2.7	SW
11 Apr 2024 05:00	3.3	NEE	12 Apr 2024 05:00	2.7	SE
11 Apr 2024 06:00	2.7	NEE	12 Apr 2024 06:00	2.7	SES
11 Apr 2024 07:00	2.8	E	12 Apr 2024 07:00	2.7	SWW
11 Apr 2024 08:00	2.7	E	12 Apr 2024 08:00	2.7	SEE
11 Apr 2024 09:00	3.5	E	12 Apr 2024 09:00	2.7	SES
11 Apr 2024 10:00	4.5	NE	12 Apr 2024 10:00	2.7	NEN
11 Apr 2024 11:00	4.8	SE	12 Apr 2024 11:00	2.7	NEN
11 Apr 2024 12:00	5.2	NE	12 Apr 2024 12:00	2.7	NEN
11 Apr 2024 13:00	3.1	E	12 Apr 2024 13:00	3.8	NEN
11 Apr 2024 14:00	4.5	NE	12 Apr 2024 14:00	9.0	NEE
11 Apr 2024 15:00	5.8	NEE	12 Apr 2024 15:00	8.5	NEE
11 Apr 2024 16:00	5.6	NEE	12 Apr 2024 16:00	11.4	NEE
11 Apr 2024 17:00	7.3	NEE	12 Apr 2024 17:00	6.6	E
11 Apr 2024 18:00	5.8	NEE	12 Apr 2024 18:00	4.3	SEE
11 Apr 2024 19:00	5.7	NE	12 Apr 2024 19:00	4.2	NEN
11 Apr 2024 20:00	4.5	NEN	12 Apr 2024 20:00	2.7	SE
11 Apr 2024 21:00	3.0	NEE	12 Apr 2024 21:00	2.7	NEN
11 Apr 2024 22:00	2.7	NE	12 Apr 2024 22:00	2.7	NE
11 Apr 2024 23:00	2.7	NEN	12 Apr 2024 23:00	2.7	NE

Wind Data (April 2024)

Date & Time	Wind Speed (m/s)	Wind Direction	Date & Time	Wind Speed (m/s)	Wind Direction
13 Apr 2024 00:00	2.7	NEE	14 Apr 2024 00:00	2.7	NE
13 Apr 2024 01:00	2.7	NEN	14 Apr 2024 01:00	2.7	N
13 Apr 2024 02:00	2.7	N	14 Apr 2024 02:00	2.7	NE
13 Apr 2024 03:00	2.7	NE	14 Apr 2024 03:00	2.7	NEE
13 Apr 2024 04:00	2.7	E	14 Apr 2024 04:00	2.8	SE
13 Apr 2024 05:00	2.7	SEE	14 Apr 2024 05:00	2.8	E
13 Apr 2024 06:00	2.7	SEE	14 Apr 2024 06:00	2.7	E
13 Apr 2024 07:00	2.7	N	14 Apr 2024 07:00	2.7	NE
13 Apr 2024 08:00	2.7	NEN	14 Apr 2024 08:00	3.1	NE
13 Apr 2024 09:00	2.7	SWS	14 Apr 2024 09:00	2.7	NE
13 Apr 2024 10:00	2.7	NEN	14 Apr 2024 10:00	4.2	NE
13 Apr 2024 11:00	3.9	NEE	14 Apr 2024 11:00	3.3	NE
13 Apr 2024 12:00	2.7	SEE	14 Apr 2024 12:00	9.0	SEE
13 Apr 2024 13:00	4.4	N	14 Apr 2024 13:00	6.1	NEE
13 Apr 2024 14:00	5.6	NEE	14 Apr 2024 14:00	6.1	SEE
13 Apr 2024 15:00	5.7	SEE	14 Apr 2024 15:00	3.8	NEE
13 Apr 2024 16:00	3.9	NEE	14 Apr 2024 16:00	6.5	NEE
13 Apr 2024 17:00	3.9	NEE	14 Apr 2024 17:00	5.2	NEE
13 Apr 2024 18:00	4.1	E	14 Apr 2024 18:00	3.0	E
13 Apr 2024 19:00	3.1	NE	14 Apr 2024 19:00	3.0	NEE
13 Apr 2024 20:00	2.8	NE	14 Apr 2024 20:00	2.9	E
13 Apr 2024 21:00	2.9	NEE	14 Apr 2024 21:00	2.7	NEN
13 Apr 2024 22:00	3.1	NEN	14 Apr 2024 22:00	2.7	N
13 Apr 2024 23:00	3.0	NEE	14 Apr 2024 23:00	2.9	NEN

Wind Data (April 2024)

Date & Time	Wind Speed (m/s)	Wind Direction	Date & Time	Wind Speed (m/s)	Wind Direction
15 Apr 2024 00:00	2.7	N	16 Apr 2024 00:00	2.7	SW
15 Apr 2024 01:00	2.7	NEN	16 Apr 2024 01:00	2.7	NWW
15 Apr 2024 02:00	2.7	NEN	16 Apr 2024 02:00	2.7	SES
15 Apr 2024 03:00	2.7	NE	16 Apr 2024 03:00	2.7	SW
15 Apr 2024 04:00	2.7	NEN	16 Apr 2024 04:00	2.7	SEE
15 Apr 2024 05:00	2.7	SEE	16 Apr 2024 05:00	2.7	E
15 Apr 2024 06:00	2.7	NE	16 Apr 2024 06:00	2.7	SES
15 Apr 2024 07:00	2.7	NEE	16 Apr 2024 07:00	2.7	NEE
15 Apr 2024 08:00	2.7	NE	16 Apr 2024 08:00	2.7	E
15 Apr 2024 09:00	2.7	E	16 Apr 2024 09:00	2.7	E
15 Apr 2024 10:00	3.1	NE	16 Apr 2024 10:00	2.6	SES
15 Apr 2024 11:00	4.1	NEE	16 Apr 2024 11:00	3.5	S
15 Apr 2024 12:00	4.1	E	16 Apr 2024 12:00	6.0	W
15 Apr 2024 13:00	4.3	NEE	16 Apr 2024 13:00	5.2	NWW
15 Apr 2024 14:00	4.4	N	16 Apr 2024 14:00	3.6	NEN
15 Apr 2024 15:00	4.5	NEN	16 Apr 2024 15:00	2.9	S
15 Apr 2024 16:00	6.4	S	16 Apr 2024 16:00	3.7	SE
15 Apr 2024 17:00	3.1	NE	16 Apr 2024 17:00	3.8	NEE
15 Apr 2024 18:00	2.9	SEE	16 Apr 2024 18:00	3.1	NE
15 Apr 2024 19:00	2.9	N	16 Apr 2024 19:00	2.7	SES
15 Apr 2024 20:00	2.8	NE	16 Apr 2024 20:00	3.0	NEE
15 Apr 2024 21:00	2.7	NE	16 Apr 2024 21:00	2.7	E
15 Apr 2024 22:00	2.7	S	16 Apr 2024 22:00	2.7	E
15 Apr 2024 23:00	2.7	SES	16 Apr 2024 23:00	2.9	E

Wind Data (April 2024)

Date & Time	Wind Speed (m/s)	Wind Direction	Date & Time	Wind Speed (m/s)	Wind Direction
17 Apr 2024 00:00	2.7	NEN	18 Apr 2024 00:00	2.7	NEN
17 Apr 2024 01:00	2.7	NE	18 Apr 2024 01:00	2.7	NE
17 Apr 2024 02:00	2.7	NE	18 Apr 2024 02:00	2.7	NEN
17 Apr 2024 03:00	2.7	NEE	18 Apr 2024 03:00	2.7	NE
17 Apr 2024 04:00	2.8	NEE	18 Apr 2024 04:00	2.7	NEE
17 Apr 2024 05:00	2.7	SEE	18 Apr 2024 05:00	2.7	E
17 Apr 2024 06:00	2.7	NEN	18 Apr 2024 06:00	2.7	SEE
17 Apr 2024 07:00	2.8	E	18 Apr 2024 07:00	2.7	NEN
17 Apr 2024 08:00	3.1	SE	18 Apr 2024 08:00	2.7	N
17 Apr 2024 09:00	3.6	NEE	18 Apr 2024 09:00	2.7	NEN
17 Apr 2024 10:00	4.3	NEN	18 Apr 2024 10:00	2.7	NEN
17 Apr 2024 11:00	3.6	E	18 Apr 2024 11:00	2.7	NE
17 Apr 2024 12:00	4.3	SEE	18 Apr 2024 12:00	3.5	SW
17 Apr 2024 13:00	3.2	NEN	18 Apr 2024 13:00	3.6	NEN
17 Apr 2024 14:00	5.6	E	18 Apr 2024 14:00	6.4	E
17 Apr 2024 15:00	3.5	SES	18 Apr 2024 15:00	3.2	SE
17 Apr 2024 16:00	3.8	S	18 Apr 2024 16:00	2.7	NEN
17 Apr 2024 17:00	4.9	E	18 Apr 2024 17:00	2.6	SW
17 Apr 2024 18:00	3.9	SW	18 Apr 2024 18:00	2.7	E
17 Apr 2024 19:00	2.7	NEE	18 Apr 2024 19:00	2.7	NE
17 Apr 2024 20:00	2.9	N	18 Apr 2024 20:00	2.8	E
17 Apr 2024 21:00	2.7	NEE	18 Apr 2024 21:00	3.2	NEE
17 Apr 2024 22:00	2.7	SE	18 Apr 2024 22:00	2.7	NEE
17 Apr 2024 23:00	2.9	E	18 Apr 2024 23:00	2.7	NEE

Wind Data (April 2024)

Date & Time	Wind Speed (m/s)	Wind Direction	Date & Time	Wind Speed (m/s)	Wind Direction
19 Apr 2024 00:00	2.7	SEE	20 Apr 2024 00:00	2.8	SEE
19 Apr 2024 01:00	2.7	SE	20 Apr 2024 01:00	2.7	NE
19 Apr 2024 02:00	2.7	NEE	20 Apr 2024 02:00	3.4	E
19 Apr 2024 03:00	3.1	SE	20 Apr 2024 03:00	3.4	NEE
19 Apr 2024 04:00	3.0	N	20 Apr 2024 04:00	2.7	NEE
19 Apr 2024 05:00	6.8	E	20 Apr 2024 05:00	2.8	NE
19 Apr 2024 06:00	8.6	E	20 Apr 2024 06:00	3.7	SEE
19 Apr 2024 07:00	3.9	NE	20 Apr 2024 07:00	2.7	NEE
19 Apr 2024 08:00	4.5	E	20 Apr 2024 08:00	4.3	N
19 Apr 2024 09:00	6.6	SE	20 Apr 2024 09:00	4.3	NEE
19 Apr 2024 10:00	9.0	NEE	20 Apr 2024 10:00	6.4	NEE
19 Apr 2024 11:00	4.4	E	20 Apr 2024 11:00	11.0	NEE
19 Apr 2024 12:00	8.7	SE	20 Apr 2024 12:00	5.4	NEN
19 Apr 2024 13:00	4.1	E	20 Apr 2024 13:00	2.7	SE
19 Apr 2024 14:00	3.0	SE	20 Apr 2024 14:00	4.0	NE
19 Apr 2024 15:00	3.4	NE	20 Apr 2024 15:00	5.3	NEE
19 Apr 2024 16:00	3.0	NE	20 Apr 2024 16:00	2.8	SWS
19 Apr 2024 17:00	2.8	NE	20 Apr 2024 17:00	2.7	SW
19 Apr 2024 18:00	3.3	E	20 Apr 2024 18:00	2.7	N
19 Apr 2024 19:00	3.1	SEE	20 Apr 2024 19:00	2.8	NE
19 Apr 2024 20:00	2.7	NEE	20 Apr 2024 20:00	4.7	NEE
19 Apr 2024 21:00	3.6	E	20 Apr 2024 21:00	3.2	SE
19 Apr 2024 22:00	3.7	NEE	20 Apr 2024 22:00	3.1	NE
19 Apr 2024 23:00	2.8	NE	20 Apr 2024 23:00	3.2	NE

Wind Data (April 2024)

Date & Time	Wind Speed (m/s)	Wind Direction	Date & Time	Wind Speed (m/s)	Wind Direction
21 Apr 2024 00:00	3.7	SES	22 Apr 2024 00:00	2.9	E
21 Apr 2024 01:00	5.4	NEN	22 Apr 2024 01:00	3.0	E
21 Apr 2024 02:00	3.2	SW	22 Apr 2024 02:00	3.1	SW
21 Apr 2024 03:00	3.1	NEE	22 Apr 2024 03:00	3.2	SE
21 Apr 2024 04:00	2.9	NE	22 Apr 2024 04:00	3.0	SES
21 Apr 2024 05:00	2.8	NE	22 Apr 2024 05:00	3.1	NE
21 Apr 2024 06:00	2.8	NEE	22 Apr 2024 06:00	2.8	NE
21 Apr 2024 07:00	2.7	NEN	22 Apr 2024 07:00	2.8	NE
21 Apr 2024 08:00	3.2	NE	22 Apr 2024 08:00	2.8	NEE
21 Apr 2024 09:00	2.7	NEE	22 Apr 2024 09:00	2.8	W
21 Apr 2024 10:00	2.7	NE	22 Apr 2024 10:00	2.7	SE
21 Apr 2024 11:00	2.8	E	22 Apr 2024 11:00	2.6	NE
21 Apr 2024 12:00	3.3	NE	22 Apr 2024 12:00	2.7	SW
21 Apr 2024 13:00	3.1	NE	22 Apr 2024 13:00	2.7	SEE
21 Apr 2024 14:00	3.0	NEE	22 Apr 2024 14:00	2.7	NEN
21 Apr 2024 15:00	7.0	SW	22 Apr 2024 15:00	2.9	SEE
21 Apr 2024 16:00	2.7	NE	22 Apr 2024 16:00	2.9	NE
21 Apr 2024 17:00	5.2	NE	22 Apr 2024 17:00	3.1	NEN
21 Apr 2024 18:00	7.6	NE	22 Apr 2024 18:00	3.2	SE
21 Apr 2024 19:00	2.9	SES	22 Apr 2024 19:00	3.0	NEN
21 Apr 2024 20:00	3.1	SE	22 Apr 2024 20:00	3.0	NEE
21 Apr 2024 21:00	2.9	NEE	22 Apr 2024 21:00	3.0	SEE
21 Apr 2024 22:00	3.0	S	22 Apr 2024 22:00	3.0	SE
21 Apr 2024 23:00	4.3	N	22 Apr 2024 23:00	3.0	NEE

Wind Data (April 2024)

Date & Time	Wind Speed (m/s)	Wind Direction	Date & Time	Wind Speed (m/s)	Wind Direction
23 Apr 2024 00:00	3.0	NE	24 Apr 2024 00:00	2.9	NEE
23 Apr 2024 01:00	3.0	NEN	24 Apr 2024 01:00	2.9	NEE
23 Apr 2024 02:00	3.0	NEN	24 Apr 2024 02:00	3.1	SWS
23 Apr 2024 03:00	3.0	SE	24 Apr 2024 03:00	3.0	SW
23 Apr 2024 04:00	3.0	NEN	24 Apr 2024 04:00	3.1	SEE
23 Apr 2024 05:00	3.0	NEE	24 Apr 2024 05:00	3.3	NEE
23 Apr 2024 06:00	3.1	NE	24 Apr 2024 06:00	3.4	SE
23 Apr 2024 07:00	3.2	NE	24 Apr 2024 07:00	3.1	NE
23 Apr 2024 08:00	2.8	SEE	24 Apr 2024 08:00	2.8	SWS
23 Apr 2024 09:00	3.2	NE	24 Apr 2024 09:00	2.7	N
23 Apr 2024 10:00	3.2	NEE	24 Apr 2024 10:00	2.7	NEN
23 Apr 2024 11:00	3.3	SEE	24 Apr 2024 11:00	2.7	NEE
23 Apr 2024 12:00	3.4	NE	24 Apr 2024 12:00	2.7	NEE
23 Apr 2024 13:00	3.2	N	24 Apr 2024 13:00	2.7	SE
23 Apr 2024 14:00	3.0	NE	24 Apr 2024 14:00	4.5	NE
23 Apr 2024 15:00	2.9	NEE	24 Apr 2024 15:00	3.8	SEE
23 Apr 2024 16:00	2.9	NE	24 Apr 2024 16:00	4.2	SEE
23 Apr 2024 17:00	3.1	NEN	24 Apr 2024 17:00	3.7	NEE
23 Apr 2024 18:00	2.7	SE	24 Apr 2024 18:00	3.5	E
23 Apr 2024 19:00	2.9	E	24 Apr 2024 19:00	3.7	SE
23 Apr 2024 20:00	2.7	NEE	24 Apr 2024 20:00	3.6	SE
23 Apr 2024 21:00	2.8	SE	24 Apr 2024 21:00	2.8	SES
23 Apr 2024 22:00	2.8	NEE	24 Apr 2024 22:00	3.0	SE
23 Apr 2024 23:00	2.9	NEE	24 Apr 2024 23:00	2.8	NE

Wind Data (April 2024)

Date & Time	Wind Speed (m/s)	Wind Direction	Date & Time	Wind Speed (m/s)	Wind Direction
25 Apr 2024 00:00	3.6	NEE	26 Apr 2024 00:00	3.4	SE
25 Apr 2024 01:00	3.3	NEN	26 Apr 2024 01:00	3.0	NE
25 Apr 2024 02:00	3.3	NEE	26 Apr 2024 02:00	3.5	SE
25 Apr 2024 03:00	3.6	SES	26 Apr 2024 03:00	5.4	SE
25 Apr 2024 04:00	3.6	NEE	26 Apr 2024 04:00	4.4	SE
25 Apr 2024 05:00	3.4	E	26 Apr 2024 05:00	9.2	E
25 Apr 2024 06:00	4.5	E	26 Apr 2024 06:00	4.7	SES
25 Apr 2024 07:00	4.9	S	26 Apr 2024 07:00	3.1	NE
25 Apr 2024 08:00	3.3	SES	26 Apr 2024 08:00	3.0	NEN
25 Apr 2024 09:00	3.3	NEN	26 Apr 2024 09:00	3.8	NE
25 Apr 2024 10:00	3.2	W	26 Apr 2024 10:00	3.9	N
25 Apr 2024 11:00	3.2	N	26 Apr 2024 11:00	3.1	NE
25 Apr 2024 12:00	3.5	NE	26 Apr 2024 12:00	3.3	SE
25 Apr 2024 13:00	5.6	S	26 Apr 2024 13:00	3.3	S
25 Apr 2024 14:00	3.2	NEN	26 Apr 2024 14:00	3.2	SES
25 Apr 2024 15:00	5.2	SE	26 Apr 2024 15:00	3.2	NEN
25 Apr 2024 16:00	2.9	SWS	26 Apr 2024 16:00	3.3	NEE
25 Apr 2024 17:00	2.7	SEE	26 Apr 2024 17:00	3.0	SWW
25 Apr 2024 18:00	2.7	SW	26 Apr 2024 18:00	3.4	W
25 Apr 2024 19:00	2.7	SES	26 Apr 2024 19:00	3.1	SEE
25 Apr 2024 20:00	2.9	NEN	26 Apr 2024 20:00	3.2	SES
25 Apr 2024 21:00	3.6	SEE	26 Apr 2024 21:00	3.4	NEE
25 Apr 2024 22:00	3.5	SES	26 Apr 2024 22:00	3.1	NEE
25 Apr 2024 23:00	3.3	SEE	26 Apr 2024 23:00	2.7	NEE

Wind Data (April 2024)

Date & Time	Wind Speed (m/s)	Wind Direction	Date & Time	Wind Speed (m/s)	Wind Direction
27 Apr 2024 00:00	2.8	SW	28 Apr 2024 00:00	4.2	NE
27 Apr 2024 01:00	3.2	SEE	28 Apr 2024 01:00	3.6	SEE
27 Apr 2024 02:00	3.4	E	28 Apr 2024 02:00	3.7	NEN
27 Apr 2024 03:00	3.0	S	28 Apr 2024 03:00	3.7	SES
27 Apr 2024 04:00	3.2	SE	28 Apr 2024 04:00	3.7	E
27 Apr 2024 05:00	3.3	SEE	28 Apr 2024 05:00	4.0	NEE
27 Apr 2024 06:00	4.0	SE	28 Apr 2024 06:00	3.4	E
27 Apr 2024 07:00	3.3	SWS	28 Apr 2024 07:00	4.3	SE
27 Apr 2024 08:00	3.0	S	28 Apr 2024 08:00	3.4	NEE
27 Apr 2024 09:00	2.9	NEE	28 Apr 2024 09:00	3.9	E
27 Apr 2024 10:00	3.2	N	28 Apr 2024 10:00	4.2	SEE
27 Apr 2024 11:00	3.1	NEE	28 Apr 2024 11:00	7.1	NE
27 Apr 2024 12:00	5.4	NEE	28 Apr 2024 12:00	3.3	NEE
27 Apr 2024 13:00	3.6	N	28 Apr 2024 13:00	3.3	SE
27 Apr 2024 14:00	3.1	NE	28 Apr 2024 14:00	4.1	NE
27 Apr 2024 15:00	6.5	SE	28 Apr 2024 15:00	4.4	NE
27 Apr 2024 16:00	3.3	SE	28 Apr 2024 16:00	2.8	SES
27 Apr 2024 17:00	2.9	NEN	28 Apr 2024 17:00	3.0	SE
27 Apr 2024 18:00	3.1	N	28 Apr 2024 18:00	2.6	SEE
27 Apr 2024 19:00	4.0	SEE	28 Apr 2024 19:00	6.2	SEE
27 Apr 2024 20:00	4.3	E	28 Apr 2024 20:00	3.2	SE
27 Apr 2024 21:00	3.2	SEE	28 Apr 2024 21:00	3.0	SE
27 Apr 2024 22:00	3.1	NEE	28 Apr 2024 22:00	2.6	SEE
27 Apr 2024 23:00	3.2	NEN	28 Apr 2024 23:00	4.8	SE

Wind Data (April 2024)

Date & Time	Wind Speed (m/s)	Wind Direction	Date & Time	Wind Speed (m/s)	Wind Direction
29 Apr 2024 00:00	2.6	SE	30 Apr 2024 00:00	4.4	SES
29 Apr 2024 01:00	2.7	NEN	30 Apr 2024 01:00	5.6	SE
29 Apr 2024 02:00	2.7	SE	30 Apr 2024 02:00	4.0	NE
29 Apr 2024 03:00	2.7	SE	30 Apr 2024 03:00	4.4	NE
29 Apr 2024 04:00	2.6	SE	30 Apr 2024 04:00	3.3	NEN
29 Apr 2024 05:00	2.6	SE	30 Apr 2024 05:00	3.2	NEN
29 Apr 2024 06:00	2.6	SEE	30 Apr 2024 06:00	2.9	NEE
29 Apr 2024 07:00	2.7	NEN	30 Apr 2024 07:00	4.4	N
29 Apr 2024 08:00	2.7	NEE	30 Apr 2024 08:00	2.8	NE
29 Apr 2024 09:00	3.0	SE	30 Apr 2024 09:00	2.8	SEE
29 Apr 2024 10:00	8.2	SEE	30 Apr 2024 10:00	3.1	SES
29 Apr 2024 11:00	7.5	SE	30 Apr 2024 11:00	4.8	E
29 Apr 2024 12:00	9.6	SES	30 Apr 2024 12:00	4.4	NEN
29 Apr 2024 13:00	8.7	SEE	30 Apr 2024 13:00	5.6	NE
29 Apr 2024 14:00	5.5	SE	30 Apr 2024 14:00	3.2	S
29 Apr 2024 15:00	9.5	SEE	30 Apr 2024 15:00	12.9	SWS
29 Apr 2024 16:00	8.0	SE	30 Apr 2024 16:00	3.8	SE
29 Apr 2024 17:00	5.2	SEE	30 Apr 2024 17:00	3.2	NEN
29 Apr 2024 18:00	6.0	SE	30 Apr 2024 18:00	2.7	E
29 Apr 2024 19:00	4.2	E	30 Apr 2024 19:00	2.7	SES
29 Apr 2024 20:00	4.4	SEE	30 Apr 2024 20:00	3.0	SE
29 Apr 2024 21:00	3.1	S	30 Apr 2024 21:00	6.5	NE
29 Apr 2024 22:00	4.7	NEE	30 Apr 2024 22:00	11.5	NEN
29 Apr 2024 23:00	3.4	NE	30 Apr 2024 23:00	5.6	SES

Appendix K

Summary of ET's Site Environmental
Audit in the Reporting Month

Summary of ET's Site Environmental Audit in the Reporting Month



Parameters	Date	Observations and Recommendations	Follow-up
Air Quality		NA	
Noise		NA	
Water Quality		NA	
Chemical and Waste Management		NA	
Landscape and Visual Impact	15 April 2024	The excavated soil should be covered properly.	15 April 2024
	22 April 2024	The excavated soil should be covered properly.	22 April 2024
Permit / Licenses	08 April 2024	The permit of the excavator already expired. Therefore, it should be renewed.	08 April 2024
Others		NA	

Sai O Trunk Sewer Sewage Pumping Station

Date of Inspection: 08 April 2024

Defect Photo	Rectified Photo
	
<p>Reminder 1: The permit of the excavator already expired. Therefore, it should be renewed.</p>	<p>The excavator was removed in the works area.</p>

Date of Inspection: 15 April 2024

Defect Photo	Rectified Photo
	
<p>Reminder 1: The excavated soil should be covered properly.</p>	<p>The excavated soil was distributed in the landscape works area.</p>

Sai O Trunk Sewer Sewage Pumping Station

Date of Inspection: 22 April 2024

Defect Photo	Rectified Photo
	
<p>Reminder 1: The excavated soil should be covered properly.</p>	<p>The excavated soil was distributed in the landscape works area.</p>

Appendix L

Waste Flow Table

Sai O Trunk Sewer Sewage Pumping Station

Waste Flow Table (2024)

Monthly Ending	Actual Quantities of Inert C&D Materials Generated Monthly						Actual Quantities of C&D Wastes Generated		Actual Quantities of Recyclables Generation			
	Total Quantity Generated	Hard Rock and Large Broken Concrete	Reused in the Contract	Reused in other Projects	Disposed as Public Fill	Imported Fill	Chemical Waste	General Refuse	Felled Trees	Metals	Paper / Cardboard Packaging	Plastics
	(in '000m3)	(in '000m3)	(in '000m3)	(in '000m3)	(in '000m3)	(in '000m3)	(in '000kg)	(in '000kg)	(in '000kg)	(in '000kg)	(in '000kg)	(in '000kg)
2024 Jan	0.186	0.000	0.000	0.000	0.186	0.000	0.000	14.060	0.000	0.000	0.000	0.000
2024 Feb	0.015	0.000	0.000	0.000	0.015	0.000	0.000	5.040	0.000	0.000	0.000	0.000
2024 Mar	0.015	0.000	0.000	0.000	0.015	0.000	0.000	6.970	0.000	0.000	0.000	0.000
2024 Apr	0.012	0.000	0.000	0.000	0.012	0.000	0.000	15.040	0.000	0.000	0.000	0.000
2024 May												
2024 Jun												
2024 Jul												
2024 Aug												
2024 Sep												
2024 Oct												
2024 Nov												
2024 Dec												
Total	0.228	0.000	0.000	0.000	0.228	0.000	0.000	41.110	0.000	0.000	0.000	0.000

Note:

- 1) The waste flow table shall also include C&D materials that are specified in the Contract to be imported for use at the Site.
- 2) Plastics refer to plastic bottles/containers, plastic sheets/foam from packaging materials.



Appendix M

Cumulative Statistics on Environmental
Complaints, Notifications of Summons and
Successful Prosecutions

Environmental Complaints Log

Reference No.	Date of Complaint Received	Received From	Received By	Nature of Complaint	Date of Investigation	Outcome	Date of Reply

Cumulative Statistics on Complaints

Environmental Aspects	Cumulative No. Brought Forward	No. of Complaints This Month	Cumulative Project-to-Date
Air	0	0	0
Noise	0	0	0
Water	0	0	0
Waste	0	0	0
Total	0	0	0

Cumulative Statistics on Notification of Summons and Successful Prosecutions

Environmental Aspects	Cumulative No. Brought Forward	No. of Notification of Summons and Prosecutions This Month	Cumulative Project-to-Date
Air	0	0	0
Noise	0	0	0
Water	0	0	0
Waste	0	0	0
Total	0	0	0

Appendix N

Implementation Status of Environmental
Mitigation Measures (Construction Phase)

Implementation Status of Environmental Mitigation Measures (Construction Phase)

EIA Ref. (No.)	Environmental Protection Measures (Construction Phase) ⁽¹⁾	Location & (Implementation Agent)	Implementation Status
	A) Air Quality		
3.7.1.1 (A1)	Sufficient dust suppression measures as stipulated under the <i>Air Pollution Control (Construction Dust) Regulation</i> (Cap. 311R), as well as good site practices and good housekeeping of the site should be properly implemented in order to minimise the construction dust generated. These measures include the followings::	All construction sites / construction phase / upon completion of all construction activities (Contractor)	
	a) Use of regular watering to reduce dust emissions from exposed site surfaces and unpaved roads, particularly during dry weather;		Implemented
	b) Use of frequent watering for particularly dusty construction areas and areas close to ASRs;		Implemented
	c) Use of frequent watering or water sprinklers for major haul roads, material stockpiling areas and other dusty activities within the construction site;		Implemented
	d) Side enclosure and covering of any aggregate or dusty material storage piles to reduce emissions. Where this is not practicable owing to frequent usage, watering should be applied to aggregate fines;		Implemented
	e) Provide hoarding of not less than 2.4 m high from ground level along the site boundary except for site entrance or exit;		Implemented
	f) Open temporary stockpiles should be avoided or covered. Prevent placing dusty material storage piles near ASRs;		Implemented
	g) Tarpaulin covering of all dusty vehicle loads transported to, from and between site locations;		Implemented
	h) Establishment and use of vehicle wheel and body washing facilities at the exit points of the site;		Implemented
	i) Imposition of speed controls for vehicles on unpaved site roads, 8 km/hr is the recommended limit;		Implemented
	j) Routing of vehicles and position of construction plant should be at the maximum possible distance from ASRs;		Implemented
	k) Avoid position of material stockpiling areas, major haul roads and dusty works within the construction site close to concerned ASRs; and		Implemented
l) Avoid unnecessary exposed earth.	Implemented		
3.7.1.2 (A2)	Guidelines stipulated in EPD's <i>Recommended Pollution Control Clauses for Construction Contracts</i> should be incorporated in the contract documents to abate dust impacts. The clauses include:	All construction sites / construction phase / upon completion of all construction activities (Contractor)	
	a) The contractor shall observe and comply with the <i>Air Pollution Control Ordinance</i> and its subsidiary regulations, particularly the <i>Air Pollution Control (Construction Dust) Regulation</i> .		Implemented
	b) The contractor shall undertake at all times to prevent dust nuisance as a result of the construction activities.		Implemented
	c) The contractor shall ensure that there will be adequate water supply / storage for dust suppression.		Implemented
	d) The contractor shall devise, arrange methods of working and carrying out the works in such a manner so as to minimise dust impacts on the surrounding environment, and shall provide experienced personnel with suitable training to ensure that these methods are implemented.		Implemented
e) Before the commencement of any work, the contractor may require to submit the methods of working, plant, equipment and air pollution control system to be used on the site for the engineer inspection and approval.	Implemented		
3.4.1.4 (A3)	<u>Control on fuel combustion from the use of PMEs</u>	All construction sites / construction phase / upon completion of all construction activities (Contractor)	
	a) Legal control on the types of fuel allowed for use and their sulphur contents in commercial and industrial processes should be observed.		Implemented
	b) Only approved or exempted non-road mobile machinery should be allowed to be used in construction sites.		Implemented
	c) All construction plants are required to use ultra-low-sulphur diesel (ULSD) (defined as diesel fuel containing not more than 0.005% sulphur by weight).		Implemented

Note:

(1) Detailed EIA report and EM&A Manual reference refer to the Appendix B of approved EM&A Manual.

N/A: Not Available, N/O: Not Observed.

Implementation Status of Environmental Mitigation Measures (Construction Phase)

EIA Ref. (No.)	Environmental Protection Measures (Construction Phase) ⁽¹⁾	Location & (Implementation Agent)	Implementation Status
4.8.1.2 (B1)	Good Site Practice The site practices listed below should be followed during construction works:	All construction sites / construction phase / upon completion of all construction activities (Contractor)	
	a) Only well-maintained PME to be operated on site and should be serviced regularly during construction;		Implemented
	b) Silencers or mufflers on construction equipment should be utilised (if appropriate) and should be properly maintained during the construction;		N/A
	c) Mobile plant, if any, should be sited as far away from NSRs as possible;		Implemented
	d) Machines and plant (such as trucks) that may be in intermittent use should be shut down between work periods or should be throttled down to a minimum;		Implemented
	e) Plant known to emit noise strongly in one direction should, wherever possible, be orientated to direct noise away from the nearby NSRs; and		Implemented
4.8.1.3 – 4.8.1.4 & Table 7 (B2)	f) Material stockpiles and other structures should be effectively utilised, wherever practicable, in screening noise from on-site construction activities	All construction sites / construction phase / upon completion of all construction activities (Contractor)	Implemented
	Use of Quiet PME The Contractors may adopt alternative quiet PME as long as it can be demonstrated that they would not result in construction noise impacts worse than those predicted in this EIA Report. Use of quiet plant should be made reference to the Powered Mechanical Equipment (PME) listed in the Technical Memorandum or the Quality Powered Mechanical Equipment (QPME) / other commonly used PME listed in Environmental Protection Department (EPD) web pages as far as possible which includes the Sound Power Level (SWLs) for specific quiet PME.		Implemented
4.8.1.5 (B3)	Use of Movable Noise Barriers/Acoustic Mats Movable noise barriers that can be placed close to the construction equipment and moved along with the PME are effective for screening noise from NSRs. A typical design which has been used locally is a wooden framed barrier with a cantilevered upper portion of superficial density no less than 10 kg/m ² on a skid footing with internal sound absorptive lining. This measure is particularly effective for low level zone of NSRs. A longer cantilevered top cover would be required to achieve screening benefits at upper floors of NSRs. The Contractor shall be responsible for the design and actual position of the movable noise barriers with due consideration given to the position and size of the PME, and the requirement of intercepting the line-of-sight from the NSRs to the PME, as well as ensuring that the barriers should have no opening and gap. It is anticipated that properly designed noise barriers would achieve a 5 dB(A) reduction for mobile PME and a 10 dB(A) reduction for static PME. Acoustic mat with surface mass of not less than 7kg/m ² would be used for plant items such as piling, oscillator and a 10 dB(A) noise reduction is anticipated.	All construction sites / construction phase / upon completion of all construction activities (Contractor)	Implemented
4.8.1.7 (B4)	Scheduling of Noisy Activities to outside Examination Period of HKBTS To minimise the construction noise impact on HKBTS, the use of piling (oscillator) in ELS and concurrent use of concrete lorry mixer with other PMEs in steel fixing and concreting of structure should be avoided during the examination period of HKBTS.	All construction sites / construction phase / upon completion of all construction activities (Contractor)	Implemented
	Contractor should keep close communication with the operator of HKBTS to obtain the updated schedule of examination at the time conducting of the relevant construction works.		Implemented

Note:

(1) Detailed EIA report and EM&A Manual reference refer to the Appendix B of approved EM&A Manual.

N/A: Not Available, N/O: Not Observed.

Implementation Status of Environmental Mitigation Measures (Construction Phase)

EIA Ref. (No.)	Environmental Protection Measures (Construction Phase) ⁽¹⁾	Location & (Implementation Agent)	Implementation Status
5.8.1.1 (C1)	<u>Construction Site Runoff</u>	All construction sites / construction phase / upon completion of all construction activities (Contractor)	
	Proper site management measures should be implemented to control site runoff and drainage, and thereby prevent high sediment loadings from entering nearby watercourses. The contractor should follow the practices, and be responsible for the design, construction, operation and maintenance of all the mitigation measures as specified in ProPECC PN 1/94 “ <i>Construction Site Drainage</i> ”. The design of the mitigation measures should be submitted by the contractor to the engineer for approval.		
	These mitigation measures should include the following practices:		
	a) At the start of site establishment, perimeter cut-off drains to direct off-site water around the site should be constructed with internal drainage works and erosion and sedimentation control facilities implemented. Channels (both temporary and permanent drainage pipes and culverts), earth bunds or sand bag barriers should be provided on site to direct storm water to silt removal facilities.		Implemented
	b) Sand / silt removal facilities such as sand / silt traps and sediment basins should be provided to remove sand / silt particles from runoff to meet the requirements of the TM standard under the WPCO. The design of efficient silt removal facilities should be based on the guidelines in Appendix A1 of ProPECC PN 1/94, which states that the retention time for silt / sand traps should be 5 minutes under maximum flow conditions.		Implemented
	c) All drainage facilities and erosion and sediment control structures should always be regularly inspected and maintained to ensure proper and efficient operation and particularly during rainstorms. Deposited silt and grit should be regularly removed, at the onset of and after each rainstorm to ensure that these facilities are functioning properly at all times.		Implemented
	d) Measures should be taken to minimise the ingress of site drainage into excavations. Water pumped out from foundation excavations should be discharged into storm drains via silt removal facilities.		Implemented
	e) If surface excavation works cannot be avoided during the wet season (April to October), temporarily exposed slope / soil surfaces should be covered by a tarpaulin or other means, as far as practicable, and temporary access roads should be protected by crushed stone or gravel, as excavation proceeds. Interception channels should be provided (e.g. along the crest / edge of the excavation) to prevent storm runoff from washing across exposed soil surfaces. Arrangements should always be in place to ensure that adequate surface protection measures can be safely carried out well before the arrival of a rainstorm. Other measures that need to be implemented before, during and after rainstorms are summarised in ProPECC PN 1/94.		Implemented
5.8.1.2 – 5.8.1.3 (C2)	<u>General Construction Activities</u>	All construction sites / construction phase / upon completion of all construction activities (Contractor)	
	a) Debris and refuse generated on-site should be collected, handled and disposed of properly to avoid entering any nearby water bodies and public drainage system.		Implemented
	b) Stockpiles of cement and other construction materials should be kept covered when not being used.		Implemented
	c) Oils and fuels should only be used and stored in designated areas, which have pollution prevention facilities.		Implemented
	d) All fuel tanks and storage areas should be provided with locks and be sited on sealed areas, within bunds of a capacity equal to 110% of the storage capacity of the largest tank. Rainwater in the bunds should be cleared after each rain event. Waste oils, fuels and solvents collected within the bund should be handled and treated as chemical waste.		Implemented
5.8.1.4 (C3)	<u>Sewage Effluent</u>	All construction sites / construction phase / upon completion of all construction activities (Contractor)	
	Temporary sanitary facilities, such as portable chemical toilets, should be employed on-site where necessary to handle sewage from the workforce. A licensed contractor would be responsible for appropriate disposal of waste matter and maintenance of these facilities.		Implemented

Sai O Trunk Sewer Sewage Pumping Station

EIA Ref. (No.)	Environmental Protection Measures (Construction Phase) ⁽¹⁾	Location & (Implementation Agent)	Implementation Status
5.8.1.5 (C4)	C) Water Quality <u>Construction Works in Close Proximity of Inland Waters</u>	All construction sites / construction phase / upon completion of all construction activities (Contractor)	N/A
	The practices outlined in ETWB TC (Works) No. 5/2005 “Protection of natural streams/rivers from adverse impacts arising from construction works” should be adopted where applicable to minimise the water quality impacts upon any natural streams or surface water systems.		

Note:

(1) Detailed EIA report and EM&A Manual reference refer to the Appendix B of approved EM&A Manual.

N/A: Not Available, N/O: Not Observed.

Implementation Status of Environmental Mitigation Measures (Construction Phase)

EIA Ref. (No.)	Environmental Protection Measures (Construction Phase) ⁽¹⁾	Location & (Implementation Agent)	Implementation Status
6.5.1.3 (D1)	Good Site Practices Recommendations for good site practices during the construction phase include:	All construction sites / construction phase / upon completion of all construction activities (Contractor)	
	a) Nomination of approved personnel, such as a site manager, to be responsible for implementation of good site practices, arrangements for waste collection and effective disposal to an appropriate facility;		Implemented
	b) Training of site personnel in site cleanliness, concepts of waste reduction, reuse and recycling, proper waste management and chemical waste handling procedures;		Implemented
	c) Provision of sufficient waste reception / disposal points, and regular collection of waste;		Implemented
	d) Adoption of appropriate measures to minimise windblown litter and dust during transportation of waste by either covering trucks or by transporting wastes in enclosed containers;		Implemented
	e) Provision of regular cleaning and maintenance programme for drainage systems, sumps and oil interceptors;		Implemented
	f) Adoption of a recording system for the amount of wastes generated, recycled and disposed (including the disposal sites); and		Implemented
	g) Preparation of Waste Management Plan (WMP), as part of the Environmental Management Plan (EMP).		Implemented
6.5.1.4 (D2)	Waste Reduction Measures Recommendations to achieve waste reduction are discussed as follow:	All construction sites / construction phase / upon completion of all construction activities (Contractor)	
	a) Segregate and store different types of construction related waste in different containers, skips or stockpiles to enhance reuse or recycling of materials and their proper disposal;		Implemented
	b) Provide separate labelled bins to segregate recyclable waste such as aluminium cans from other general refuse generated by the work force, and to encourage collection by individual collectors;		Implemented
	c) Recycle any unused chemicals or those with remaining functional capacity;		Implemented
	d) Maximise the use of reusable steel formwork to reduce the amount of C&D materials;		Implemented
	e) Adopt proper storage and site practices to minimise the potential for damage to, or contamination of construction materials;		Implemented
	f) Plan the delivery and stock of construction materials carefully to minimise the amount of waste generated; and		Implemented
	g) Minimise over ordering and wastage through careful planning during purchasing of construction materials.		Implemented
6.5.1.6–6.5.1.7 (D3)	Reducing and Reuse of C&D Materials	All construction sites / construction phase / upon completion of all construction activities (Contractor)	
	a) Careful design, planning together with good site management can reduce over-ordering and generation of C&D materials such as concrete, mortar and cement grouts. Formwork should be designed to minimise the use of standard wooden panels, so that high reuse levels can be achieved. Alternatives such as steel formwork or plastic facing should be considered to increase the potential for reuse.		Implemented
	b) To minimise off-site disposal of inert C&D material, the excavated inert materials with suitable characteristics / size should be reused on-site as fill material as far as practicable, such as for backfilling of the box culvert and drainage pipe works.		Implemented
6.5.1.8 (D4)	c) Prior to disposal of non-inert C&D materials, wood, steel and other metals should also be separated for reuse and / or recycle where practicable so as to minimise the quantity of waste to be disposed of to landfill.		Implemented
	Storage of C&D Materials Suitable areas should be designated within the works site boundaries for temporary stockpiling of C&D material. Within stockpile areas, the following measures should be taken to control potential environmental impacts or nuisance:	All construction sites / construction phase / upon completion of all construction activities (Contractor)	
	a) cover material during heavy rainfall;		Implemented
	b) locate stockpiles to minimise potential visual impacts; and		Implemented
c) minimise land intake of stockpile areas as far as possible.	Implemented		

Sai O Trunk Sewer Sewage Pumping Station

EIA Ref. (No.)	Environmental Protection Measures (Construction Phase) ⁽¹⁾	Location & (Implementation Agent)	Implementation Status
	D) Waste Management		
6.5.1.9 (D5)	<u>Disposal of C&D Materials</u>	All construction sites / construction phase / upon completion of all construction activities (Contractor)	
	a) In order to monitor the disposal of C&D materials at the designated public fill reception facility and landfill and to control fly-tipping, a trip-ticket system should be included.		Implemented
6.5.1.10 & 6.5.1.12 (D6)	<u>Chemical Wastes</u>	Construction and Operational Phase	
	a) If chemical waste is produced at the construction site / the SPS, the contractor would be required to register with the EPD as a Chemical Waste Producer.		Implemented
	b) Good quality containers compatible with the chemical wastes should be used, and incompatible chemicals should be stored separately.		Implemented
	c) Appropriate labels should be securely attached on each chemical waste container indicating the corresponding chemical characteristics of the chemical waste, such as explosives, flammable, oxidizing, irritant, toxic, harmful, corrosive, etc.		Implemented
6.5.1.11 & Table 6.2 (D7)	d) The contractor shall use a licensed collector to transport and dispose of the chemical wastes at the CWTC or other licensed facility in accordance with the Waste Disposal (Chemical Waste) (General) Regulation.		Implemented
	<u>General Refuse</u>	All construction sites / construction phase / upon completion of all construction activities (Contractor)	
	a) General refuse should be stored in enclosed bins or compaction units separate from C&D materials and chemical wastes.		Implemented
	b) A reputable waste collector should be employed by the contractor to remove general refuse / screenings from the site on a regular basis to minimise odour, pest and litter impacts.		Implemented
	c) Clearly labelled recycling bins should be provided on site to encourage segregation and recycling of aluminium and plastic wastes, and wastepaper to reduce general refuse production.		Implemented
	d) The contractor should carry out an education programme for workers in avoiding, reducing, reusing and recycling of materials generation. Posters and leaflets advising on the use of the bins should also be provided in the site as reminders. The recyclable waste materials should then be collected by reliable waste recycling agents on a regular basis.		Implemented
e) The collected general refuse will be disposed of at NENT landfill.	Implemented		

Note:

(1) Detailed EIA report and EM&A Manual reference refer to the Appendix B of approved EM&A Manual.

N/A: Not Available, N/O: Not Observed.

Implementation Status of Environmental Mitigation Measures (Construction Phase)

EIA Ref. (No.)	Environmental Protection Measures (Construction Phase) ⁽¹⁾	Location & (Implementation Agent)	Implementation Status
	E) Landscape and Visual		
Table 10.9 (E1)	<p><u>CM1 – Preservation of Trees</u></p> <p>Trees to be retained in accordance with DEVB TCW No. 4/2020 - Tree Preservation.</p>	All construction sites / construction phase / upon completion of all construction activities (Contractor)	N/A
Table 10.9 (E2)	<p><u>CM2 – Compensatory Tree Planting</u></p> <p>Any trees to be felled under the Project shall be compensated in accordance with DEVB TCW No. 4/2020 - <i>Tree Preservation</i>.</p>	All construction sites / construction phase / upon completion of all construction activities (Contractor)	N/A
Table 10.9 (E3)	<p><u>CM3 – Control of Night-time Lighting Glare</u></p> <p>Any lighting provision of the construction works at night shall be carefully controlled to prevent light overspill to the nearby VSRs and into the sky.</p>	All construction sites / construction phase / upon completion of all construction activities (Contractor)	Implemented
Table 10.9 (E4)	<p><u>CM4 – Erection of Decorative Screen Hoarding</u></p> <p>Decorative Hoarding, which is compatible with the surrounding settings, shall be erected during construction to minimise the potential landscape and visual impacts due to the construction works and activities.</p>	All construction sites / construction phase / upon completion of all construction activities (Contractor)	Implemented
Table 10.9 (E5)	<p><u>CM5 – Management of Construction Activities and Facilities</u></p> <p>The facilities and activities at works sites and areas, which include site office, temporary storage areas, temporary works etc., shall be carefully managed and controlled on the height, deposition and arrangement to minimise any potential adverse landscape and visual impacts.</p>	All construction sites / construction phase / upon completion of all construction activities (Contractor)	Implemented
Table 10.9 (E6)	<p><u>CM6 – Reinstatement of Temporarily Disturbed Landscape Areas</u></p> <p>All hard and soft landscape areas disturbed temporarily during construction due to temporary excavations, temporary works sites and works areas shall be reinstated to equal or better quality, to the satisfaction of the relevant Government Departments.</p>	All construction sites / construction phase / upon completion of all construction activities (Contractor)	N/A

Note:

(1) Detailed EIA report and EM&A Manual reference refer to the Appendix B of approved EM&A Manual.

N/A: Not Available, N/O: Not Observed

Appendix O

Summary of Outstanding Issues and
Deficiencies in the Reporting Month

Summary of Outstanding Issues and Deficiencies in the Reporting Month

Environmental Aspects	Outstanding Issues	Deficiencies
Air Quality	N/A	Any items of deficiencies can be referred to Appendix K.
Noise	N/A	
Water Quality	N/A	
Chemical and Waste Management	N/A	
Landscape and Visual Impact	N/A	
Permit / Licenses	N/A	
Others	N/A	