

Figure 1. Transect Line Layout in Northwest and Northeast Lantau Survey Areas

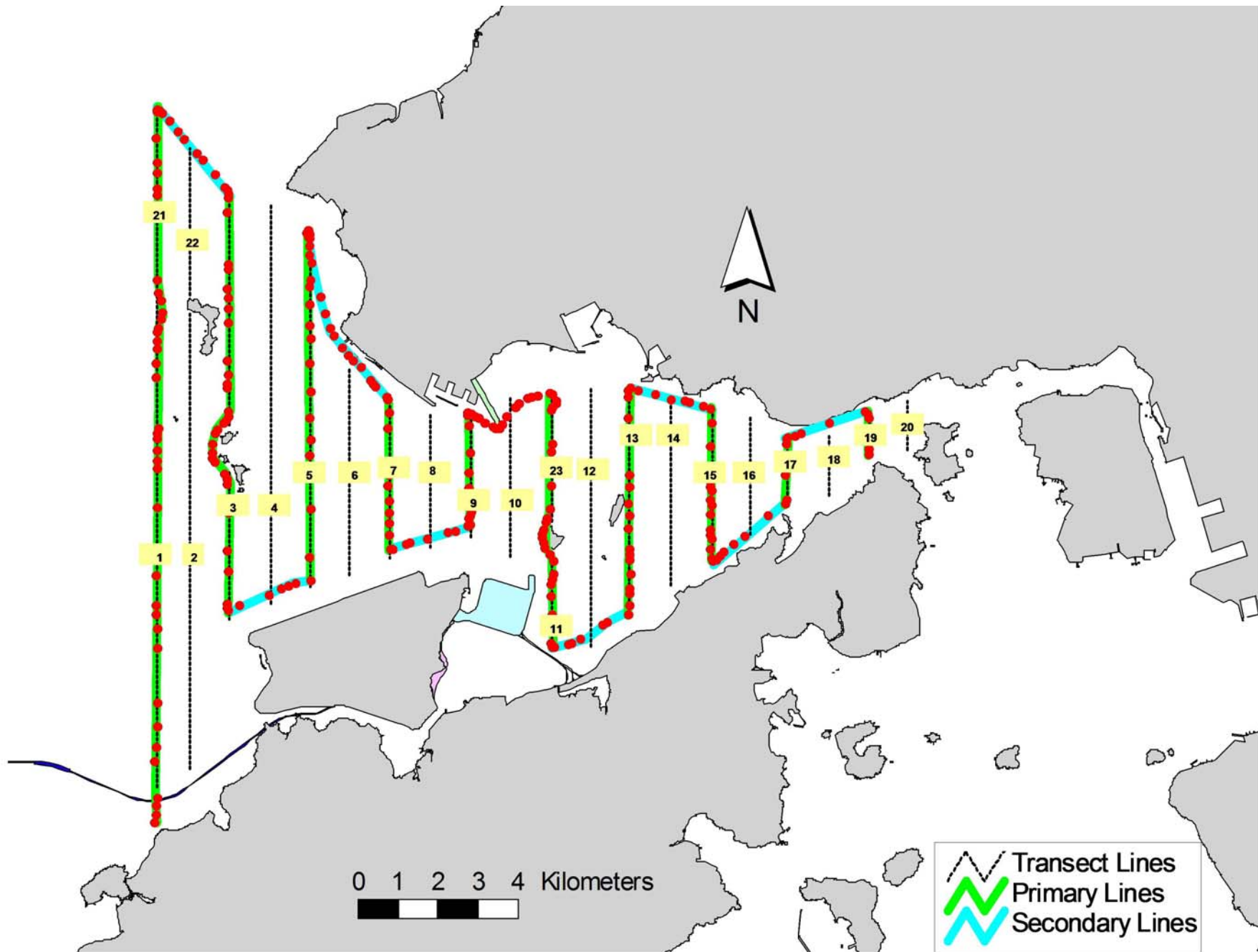


Figure 2. Survey Route on August 5th, 2016

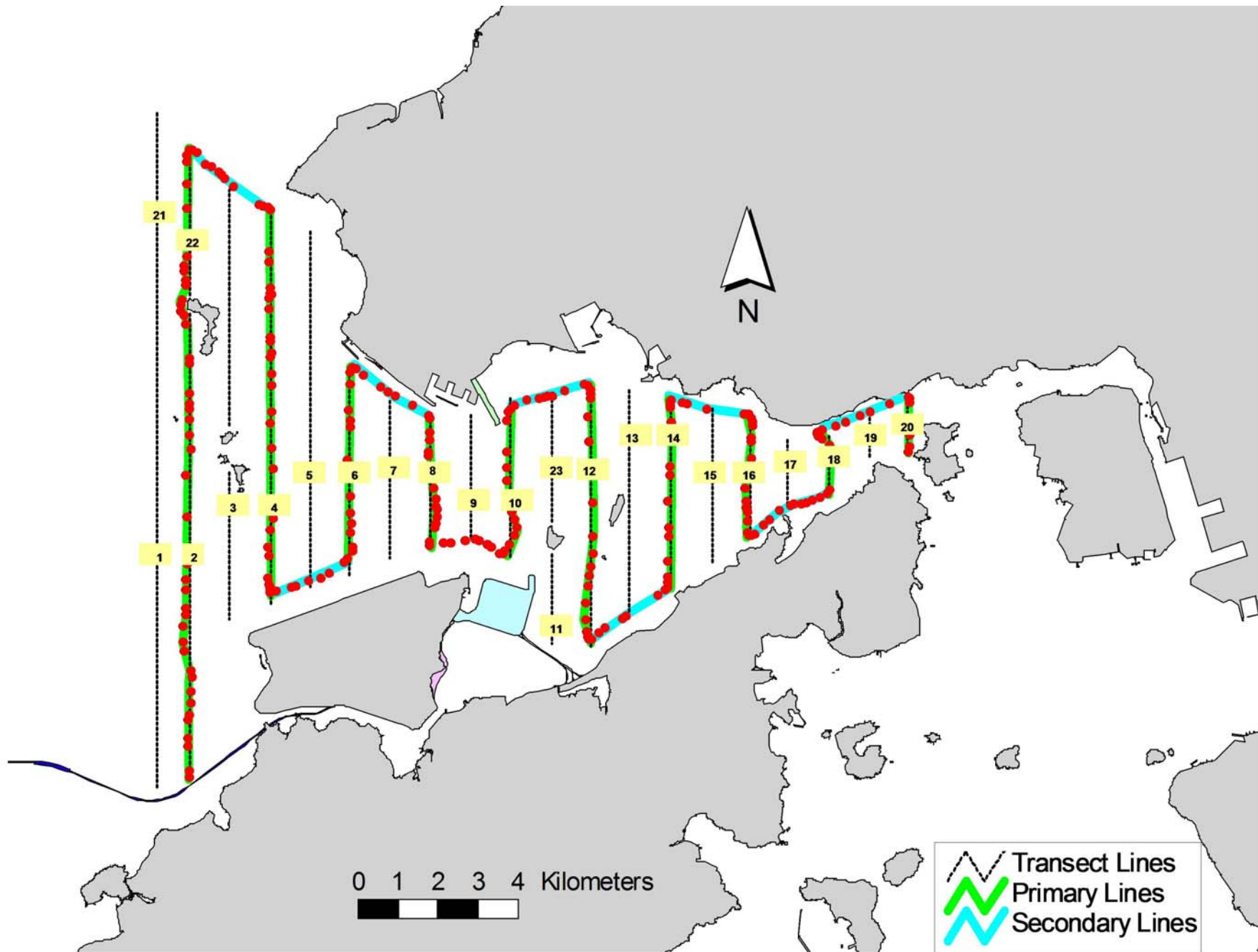


Figure 4. Survey Route on August 17th, 2016

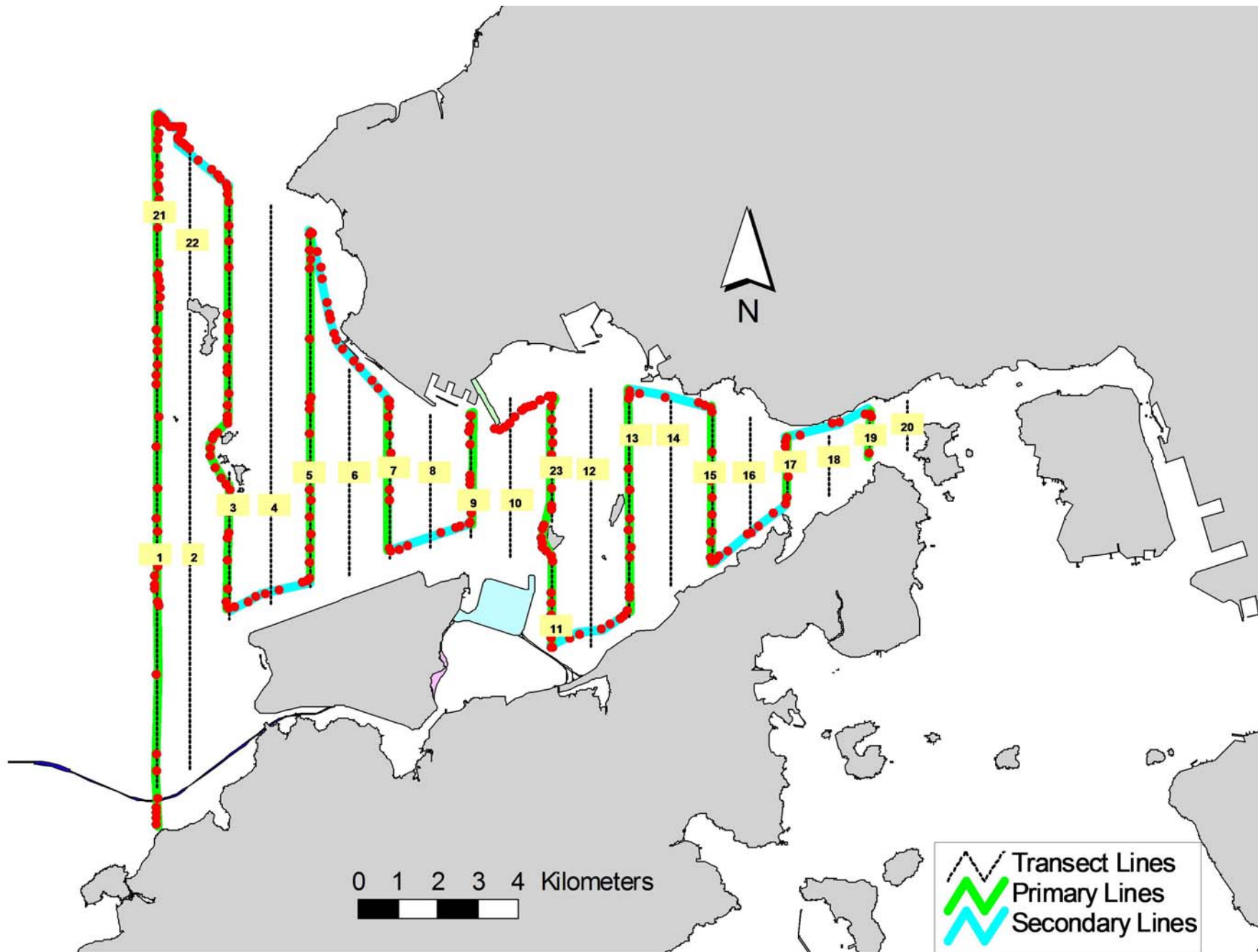


Figure 5. Survey Route on August 23rd, 2016

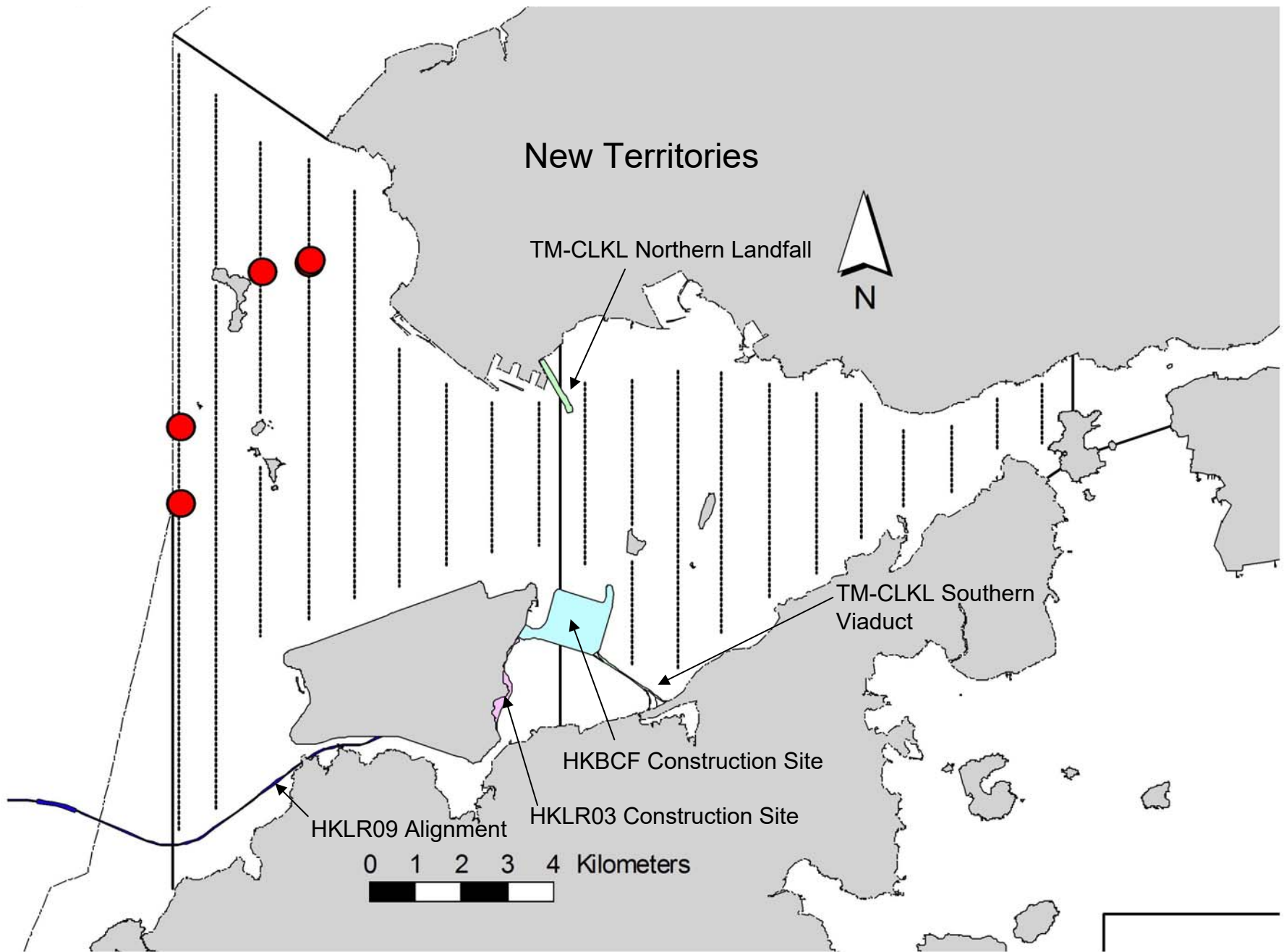


Figure 6. Distribution of Chinese White Dolphin Sightings during August 2016 HKLR03 Monitoring Surveys

Annex I. HKLR03 Survey Effort Database (August 2016)

(Abbreviations: BEAU = Beaufort Sea State; P = Primary Line Effort; S = Secondary Line Effort)

DATE	AREA	BEAU	EFFORT	SEASON	VESSEL	TYPE	P/S
5-Aug-16	NW LANTAU	1	0.88	SUMMER	STANDARD31516	HKLR	P
5-Aug-16	NW LANTAU	2	39.05	SUMMER	STANDARD31516	HKLR	P
5-Aug-16	NW LANTAU	2	11.73	SUMMER	STANDARD31516	HKLR	S
5-Aug-16	NW LANTAU	3	1.70	SUMMER	STANDARD31516	HKLR	S
5-Aug-16	NE LANTAU	2	16.76	SUMMER	STANDARD31516	HKLR	P
5-Aug-16	NE LANTAU	2	9.74	SUMMER	STANDARD31516	HKLR	S
9-Aug-16	NW LANTAU	1	23.75	SUMMER	STANDARD36826	HKLR	P
9-Aug-16	NW LANTAU	2	7.05	SUMMER	STANDARD36826	HKLR	P
9-Aug-16	NW LANTAU	1	6.40	SUMMER	STANDARD36826	HKLR	S
9-Aug-16	NW LANTAU	2	1.70	SUMMER	STANDARD36826	HKLR	S
9-Aug-16	NE LANTAU	1	1.61	SUMMER	STANDARD36826	HKLR	P
9-Aug-16	NE LANTAU	2	9.89	SUMMER	STANDARD36826	HKLR	P
9-Aug-16	NE LANTAU	3	7.85	SUMMER	STANDARD36826	HKLR	P
9-Aug-16	NE LANTAU	2	8.65	SUMMER	STANDARD36826	HKLR	S
9-Aug-16	NE LANTAU	3	2.10	SUMMER	STANDARD36826	HKLR	S
17-Aug-16	NE LANTAU	2	13.69	SUMMER	STANDARD36826	HKLR	P
17-Aug-16	NE LANTAU	3	6.29	SUMMER	STANDARD36826	HKLR	P
17-Aug-16	NE LANTAU	2	10.92	SUMMER	STANDARD36826	HKLR	S
17-Aug-16	NW LANTAU	2	23.13	SUMMER	STANDARD36826	HKLR	P
17-Aug-16	NW LANTAU	3	4.78	SUMMER	STANDARD36826	HKLR	P
17-Aug-16	NW LANTAU	4	2.58	SUMMER	STANDARD36826	HKLR	P
17-Aug-16	NW LANTAU	2	5.31	SUMMER	STANDARD36826	HKLR	S
17-Aug-16	NW LANTAU	3	2.44	SUMMER	STANDARD36826	HKLR	S
17-Aug-16	NW LANTAU	4	0.56	SUMMER	STANDARD36826	HKLR	S
23-Aug-16	NW LANTAU	1	0.94	SUMMER	STANDARD31516	HKLR	P
23-Aug-16	NW LANTAU	2	38.76	SUMMER	STANDARD31516	HKLR	P
23-Aug-16	NW LANTAU	2	13.50	SUMMER	STANDARD31516	HKLR	S
23-Aug-16	NE LANTAU	1	1.00	SUMMER	STANDARD31516	HKLR	P
23-Aug-16	NE LANTAU	2	15.48	SUMMER	STANDARD31516	HKLR	P
23-Aug-16	NE LANTAU	2	9.82	SUMMER	STANDARD31516	HKLR	S

Annex II. HKLR03 Chinese White Dolphin Sighting Database (August 2016)

(Abberviations: STG# = Sighting Number; HRD SZ = Dolphin Herd Size; BEAU = Beaufort Sea State; PSD = Perpendicular Distance; BOAT ASSOC. = Fishing Boat Association; P/S: Sighting Made on Primary/Secondary Line)

DATE	STG #	TIME	HRD SZ	AREA	BEAU	PSD	EFFORT	TYPE	NORTHING	EASTING	SEASON	BOAT ASSOC.	P/S
05-Aug-16	1	1049	11	NW LANTAU	2	95	ON	HKLR	822169	804686	SUMMER	NONE	P
05-Aug-16	2	1130	7	NW LANTAU	2	415	ON	HKLR	823742	804689	SUMMER	NONE	P
05-Aug-16	3	1228	2	NW LANTAU	2	119	ON	HKLR	826905	806457	SUMMER	NONE	P
17-Aug-16	1	1353	5	NW LANTAU	2	107	ON	HKLR	827091	807487	SUMMER	NONE	P
17-Aug-16	2	1422	1	NW LANTAU	2	ND	OFF	HKLR	827147	807528	SUMMER	NONE	N/A

Annex III. Individual dolphins identified during HKLR03 monitoring surveys in August 2016

ID#	DATE	STG#	AREA
CH65	05/08/16	1	NW LANTAU
NL104	17/08/16	1	NW LANTAU
NL150	17/08/16	1	NW LANTAU
NL202	05/08/16	3	NW LANTAU
NL255	05/08/16	1	NW LANTAU
NL280	17/08/16	1	NW LANTAU
NL281	05/08/16	1	NW LANTAU
NL286	05/08/16	3	NW LANTAU



Annex IV. Photographs of Identified Individual Dolphins in August 2016 (HKLR03)