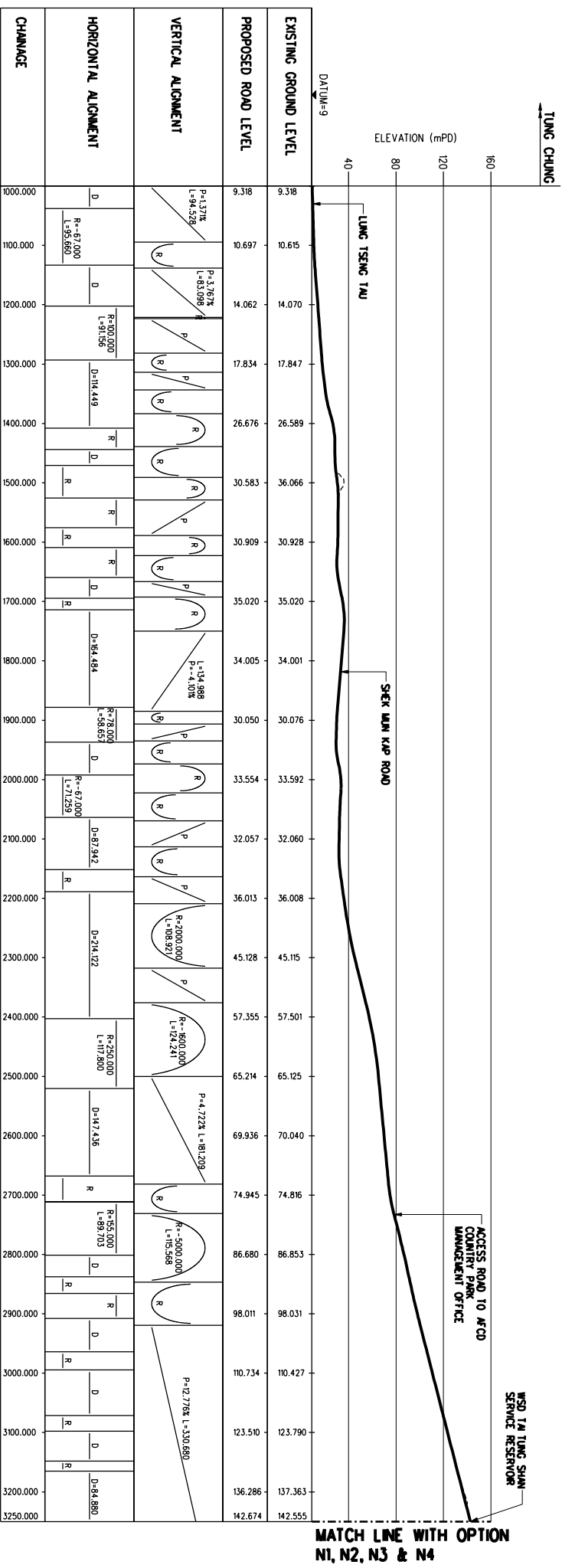

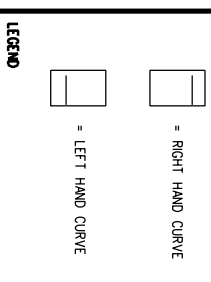


**NOTES**

1. ALL LEVELS AND CHANGAGE ARE IN METRES.
2. ALL LEVELS ARE RELATIVE TO HONG KONG PRINCIPAL DATUM.
3. KEY FOR VERTICAL ALIGNMENT  
 R = RADIUS  
 L = LENGTH  
 P = PERCENTAGE GRADIENT
4. KEY FOR HORIZONTAL ALIGNMENT  
 R = RADIUS  
 L = LENGTH  
 CL = CLOTHOID TRANSITION LENGTH  
 D = STRAIGHT LENGTH

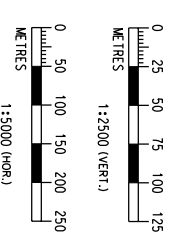


**ONLINE SCHEME**

PROJECT  
 IMPROVEMENT TO  
 TUNG CHUNG ROAD BETWEEN  
 LUNG TSEUNG TAU AND CHEUNG SHA  
 INVESTIGATION AND  
 PRELIMINARY DESIGN ASSIGNMENT

**LONGITUDINAL SECTIONS**

(SHEET 1 OF 5)



REV.	ISSUED FOR INFORMATION & COMMENT	DATE
1	ISSUED FOR INFORMATION & COMMENT	28.8.01

CLIENT  
 HIGHWAYS DEPARTMENT  
 THE GOVERNMENT OF THE HONG KONG  
 SPECIAL ADMINISTRATIVE REGION

AGREEMENT NO.  
 CE 13/2001

PROJECT  
 IMPROVEMENT TO  
 TUNG CHUNG ROAD BETWEEN  
 LUNG TSEUNG TAU AND CHEUNG SHA  
 INVESTIGATION AND  
 PRELIMINARY DESIGN ASSIGNMENT

PROJECT ISSUED 28.8.01  
 DRAWING NO. 90803/S/001  
 SHEET 1 OF 5