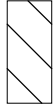

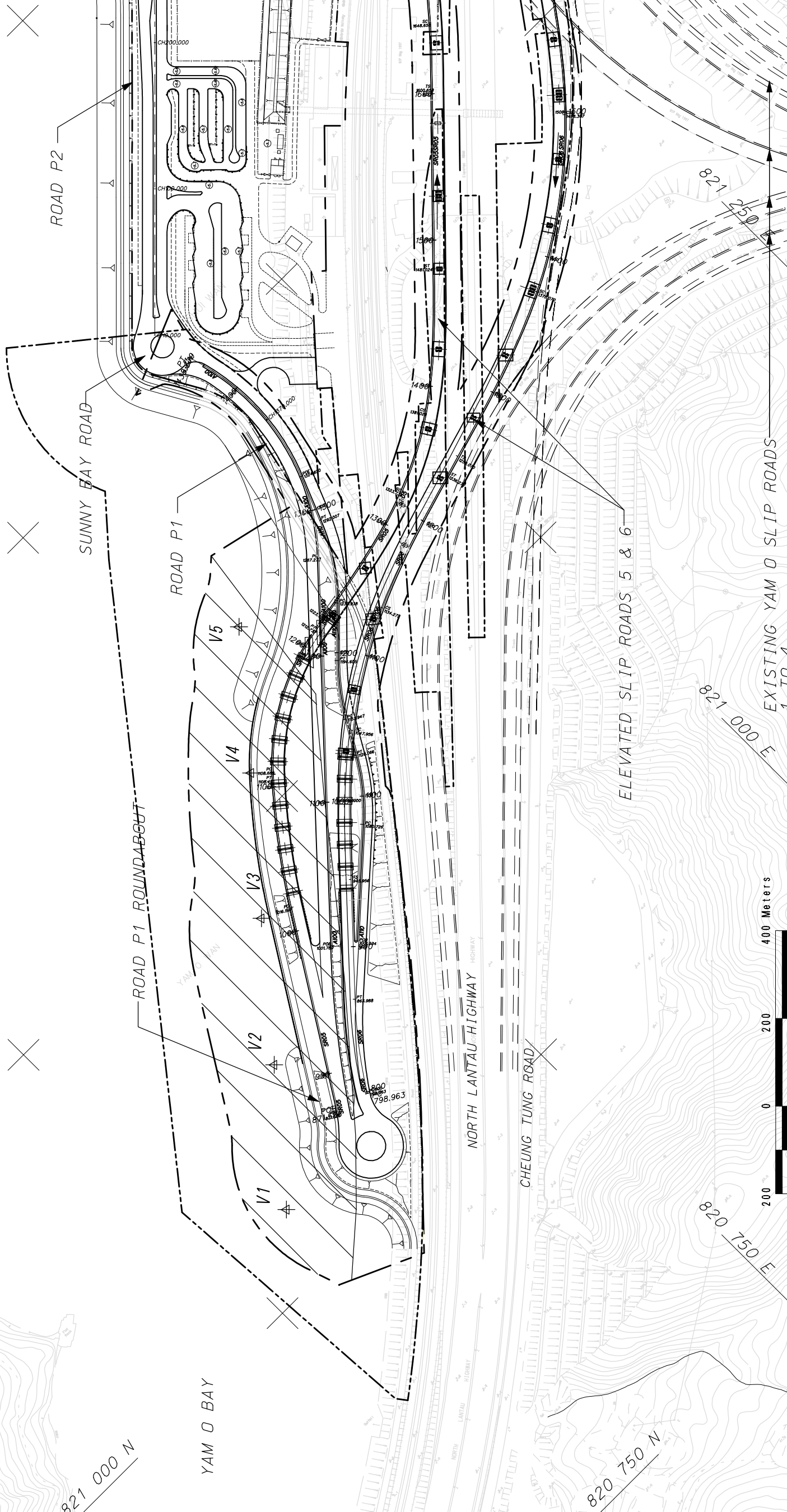
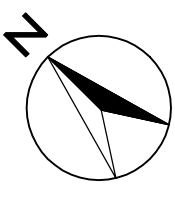


VIBROCORE	COORDINATES	
	EAST	NORTH
V1	820552.1	821048.1
V2	820616.2	821124.0
V3	820680.9	821200.9
V4	820746.2	821276.2
V5	820811.1	821352.6

- LEGEND :
- SITE BOUNDARY
  -  PROPOSED AREA OF DREDGING SITE
  -  VIBROCORE



SCALE	AS SHOWN	DATE	APR 2005
CHECK	SPM	DRAWN	RLFL
JOB No.	A05702(001)		DRAWING No.
			6.1
			REV
			—