

*Appendix 2-1*

---

*Letters from Various Government Departments*



SWA313956

7 DEC 2006



水務署  
Water Supplies Department

BY POST ONLY

旺角辦事處  
九龍旺角洗衣街一二八號  
Mong Kok Office  
128 Sai Yee Street, Mong Kok, Kowloon.

電子郵件 sw\_chau@wsd.gov.hk  
e-mail

電話 2399 4330  
Telephone

圖文傳真 2789 4680  
Facsimile

檔號 (8) in WSD 1745/60/02 Pt.5 TJ(1)  
Reference

Scott Wilson Ltd  
38/F Metroplaza Tower 1  
223 Hing Fong Road  
Kwai Fong  
Attn: Mr Collin Chan

Dear Sir,

**Agreement No. CE 22/2006(HY)**  
**Cycle Tracks Connecting North West New Territories with North East New Territories –**  
**Investigation, Design and Construction**  
**Request for Information**

I refer to you letter ref 06115/01/301023 dated 16 October 2006.

I return one copy of our plans with the existing watermains and waterworks installations indicated. You are requested to note that the alignment of the watermains shown is indicative only. Although it is our intention to provide you with the most up to date information, we cannot guarantee that the information returned to you is exhaustive. In particular, we cannot guarantee that all our water mains, especially those laid only recently, have been incorporated in our central records and hence on the plans returned.

The exact lines and levels of the water mains as well as the materials that the water mains are made of should be established by hand dug trial holes on site if they are of significance to your works. You should instruct your consultants and/or contractors to take all necessary measures during the design and/or construction stage to avoid causing damage to the water mains and waterworks installations, for which you will be held responsible.

Your attention is particularly drawn to the fact that some of the existing water mains, especially those in older urban areas, are asbestos cement pipes, which are vulnerable to damage when exposed. You are advised to conduct thorough site investigations to ascertain whether there are any asbestos cement pipes affected by the project, and to make special provisions as necessary to protect asbestos cement pipes identified on site. Should diversion/replacement of asbestos cement pipes be found necessary to be carried out in conjunction with your proposed works after detailed investigations or studies, you should instruct your consultants and/or contractors to take all necessary measures during the design and/or construction stages to comply with all prevailing statutory requirements for the safe handling, removal, transportation and disposal of asbestos cement pipes.

File	06115/5101		
By	5 December 2006		
Reply Ref.			
	Action	Info	Copy
SY		my	✓/4/4
ALWE		✓	
CIV		✓	
DL			✓/4/4

CCD onl

(include) C.D

The proposed works would affect the following projects. You are advised to contact the subject officers to carry out project coordination with yours.

**Replacement and Rehabilitation of Watermains – Stage 2**

Contact Person: Mr SWL Shou of Black & Veatch Hong Kong Ltd  
Contact Tel: 2601 1000  
Commencement: 2007  
Completion: 2011

**Replacement and Rehabilitation of Watermains – Stage 3**

Contact Person: Mr Oliver Au-yeung of Scott Wilson & CDM JV  
Contact Tel: 2410 3714  
Commencement: 2008  
Completion: 2013

**237WF – Mainlaying along Fanling Highway and near She Shan Tsuen**

Contact Person: E/Des(15) – Mr Albert WM Leung of WSD  
Contact Tel: 2829 4486  
Commencement: Aug 2008  
Completion: Dec 2013

**046WS – Uprating of Sha Tin Salt Water Supply System**

Contact Person: E/Des(11) – Mr LM Chan of WSD  
Contact Tel: 2829 4729  
Commencement: Jun 2008  
Completion: Jun 2011

**9045WS – Salt Water Supply to Yuen Long**

Contact Person: E/Des(15) – Mr SK Lau of WSD  
Contact Tel: 2829 4475  
Commencement: 2007  
Completion: 2010

**9048WS – Salt Water Supply to Yuen Long**

Contact Person: E/Des(2) – Mr KW Chu of WSD  
Contact Tel: 2829 4784  
Commencement: 2009  
Completion: 2014

Furthermore, the proposed works falls within water gathering ground (WGG) and crosses over our shallow ground raw water tunnel, you are required to assess the impacts of the project on the WGG and raw water tunnel and mitigate the same to our satisfaction.

This is a consolidated reply from our New Territories East and New Territories West Region.


Yours faithfully,



SW CHAU

For Chief Engineer/New Territories West  
Water Supplies Department





**HIGHWAYS DEPARTMENT**  
**Works Division**

16/F, Skyline Tower, 39 Wang Kwong Road,  
Kowloon Bay, Kowloon  
Web site: <http://www.hyd.gov.hk>

**路政署**  
**工程部**

九龍九龍灣宏光道 39 號  
宏天廣場 16 樓  
網址: <http://www.hyd.gov.hk>

[BJDZ]

本署檔號 Our Ref.: (BJX5) in HCW/1/145/3  
來函檔號 Your Ref.: 06115/5/01/303754  
電話 Tel. No.: 3188 3360  
圖文傳真 Fax No.: 3188 3418

2 March 2007

Scott Wilson Ltd.  
38<sup>th</sup> Floor, Metroplaza Tower 1  
223 Hing Fong Road, Kwai Fong  
(Attn: Sharon Yeung)

Dear Sirs/Madams,

**Agreement No. CE22/2006(HY)**  
**Cycle Tracks Connecting North West New Territories with North East New Territories**  
**Investigation, Design and Construction**

**Request for Information**

I refer to your above referenced letter dated 21.2.2007 and append below the requested information:

- (i) Layout plan for project "Widening of Castle Peak Road – San Tin near Tsing Lung Tsuen, Yuen Long" as attached. It is noted that the proposed alignment of CEDD's cycle track will intrude into the limit of this project, which has been gazetted under Roads (W, U & C) Ordinance and is tentatively scheduled to commence construction in late 2007 for completion in 2009;
- (ii) Regarding the project "Construction of Access Road and Car Park at San Lung Tsuen, Yuen Long (YL-177)", please note that this project is situated away from the Castle Peak and will not affect the construction of the concerned cycle track; and
- (iii) Layout plan for project "Improvements to San Tin Interchange" as attached. The construction works under this project has already been commenced since April 2005 for completion in March/April 2007.

Yours faithfully,



( CHEN Lan )

for Chief Highway Engineer/Works  
Highways Department



ISO 9001 : 2000  
Certificate No: CC1881



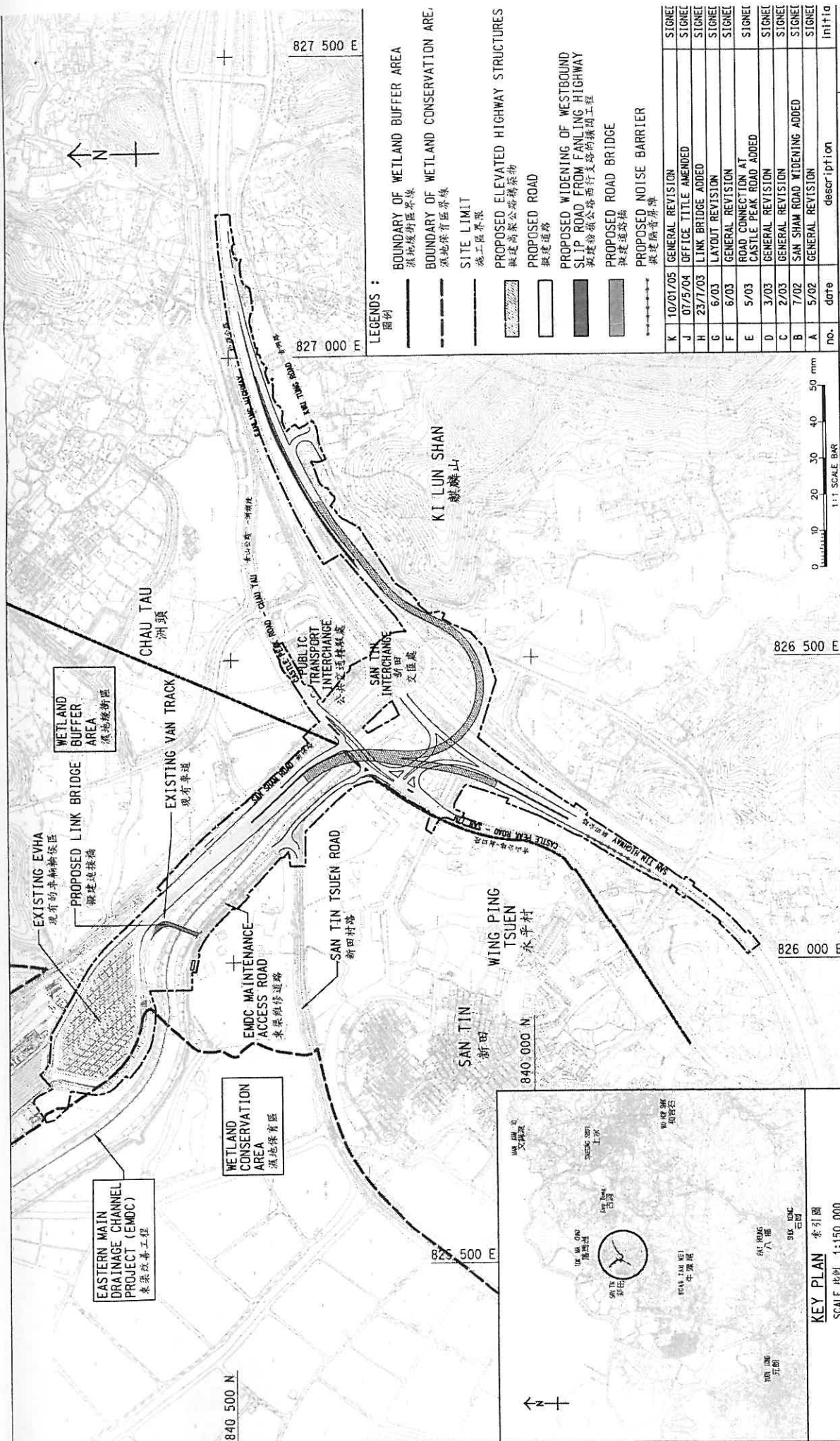
ISO 14001 : 1996  
Certificate No.: CC 2634

Encl.

LC/HMC/-

*please pass to Jennifer to register*

File	06115/5/01		
By			
Reply Ref.			
	Action	Info	Copy
Sy			
AWC			
chw			



- LEGENDS :**
- BOUNDARY OF WETLAND BUFFER AREA  
濕地緩衝區界線
  - BOUNDARY OF WETLAND CONSERVATION AREA  
濕地保育區界線
  - SITE LIMIT  
施工區界線
  - PROPOSED ELEVATED HIGHWAY STRUCTURES  
擬建高架公路橋樑
  - PROPOSED ROAD  
擬建道路
  - PROPOSED WIDENING OF WESTBOUND SLIP ROAD FROM FANLING HIGHWAY  
擬建粉嶺公路西行支路的擴闊工程
  - PROPOSED ROAD BRIDGE  
擬建道路橋
  - PROPOSED NOISE BARRIER  
擬建隔音屏

no.	date	description	initial
K	10/01/05	GENERAL REVISION	SIGNEL
J	07/5/04	OFFICE TITLE AMENDED	SIGNEL
H	23/7/03	LINK BRIDGE ADDED	SIGNEL
G	6/03	LAYOUT REVISION	SIGNEL
F	6/03	GENERAL REVISION	SIGNEL
E	5/03	ROAD CONNECTION AT CASTLE PEAK ROAD ADDED	SIGNEL
D	3/03	GENERAL REVISION	SIGNEL
C	2/03	GENERAL REVISION	SIGNEL
B	7/02	SAN SHAM ROAD WIDENING ADDED	SIGNEL
A	5/02	GENERAL REVISION	SIGNEL

scale 比例  
1 : 6 000

drawing no. 圖號  
NHC10202-SK0002-K

版權所有 COPYRIGHT RESERVED

HIGHWAYS DEPARTMENT  
HONG KONG 路政署

designed 設計  
L. CHEN SIGNED

date 日期  
23/04/02

drawn 繪圖  
W. M. LEUNG SIGNED

date 日期  
23/04/02

approved 核准  
H. M. CHAN SIGNED

date 日期  
23/04/02

office 路政署 (工程部)  
HIGHWAYS / WORKS DIVISION

KEY PLAN 索引圖  
SCALE 比例 1:150 000

drawing title 圖則名稱  
PWP ITEM NO. 777TH  
工務計劃項目第777TH號  
IMPROVEMENTS TO SAN TIN INTERCHANGE - GENERAL LAYOUT  
新田交匯處改善工程 - 平面圖



NOTES:  
 1. ALL DIMENSIONS ARE IN METRES.  
 2. ALL LEVELS ARE IN METRES AND ABOVE 1  
 3. SLOPE RATIOS SHOWN ARE INDICATIVE AT  
 REFERENCE ONLY.

- LEGEND 1
- LIMIT OF WORKS AREA
  - PROPOSED CARRIWAY
  - EXISTING CARRIWAY TO BE RESURFACED
  - PROPOSED FOOTPATH
  - EXISTING FOOTPATH TO BE RECONSTRUCTED
  - PROPOSED LAY-OFF
  - PROPOSED CUT SLOPE
  - PROPOSED FILL SLOPE
  - PROPOSED EDGE LINE
  - PROPOSED RETAINING WALL
  - PROPOSED LEVEL
  - EXISTING LEVEL
  - EARTH SLOPES WITH RECTIFIED NO. INDICATED

NO.	DESCRIPTION	SCALE
1	PROPOSED	1:100
2	EXISTING	1:100
3	PROPOSED	1:100
4	EXISTING	1:100

S.K. OUY  
 Supt. of Planning Engineer  
 PROJECT NO.  
 DRAWING NO.  
 DATE

WIDENING OF CASTLE PEAK ROAD - SAN TIN NEAR TSING LUNG TSUEN, YUEN LONG

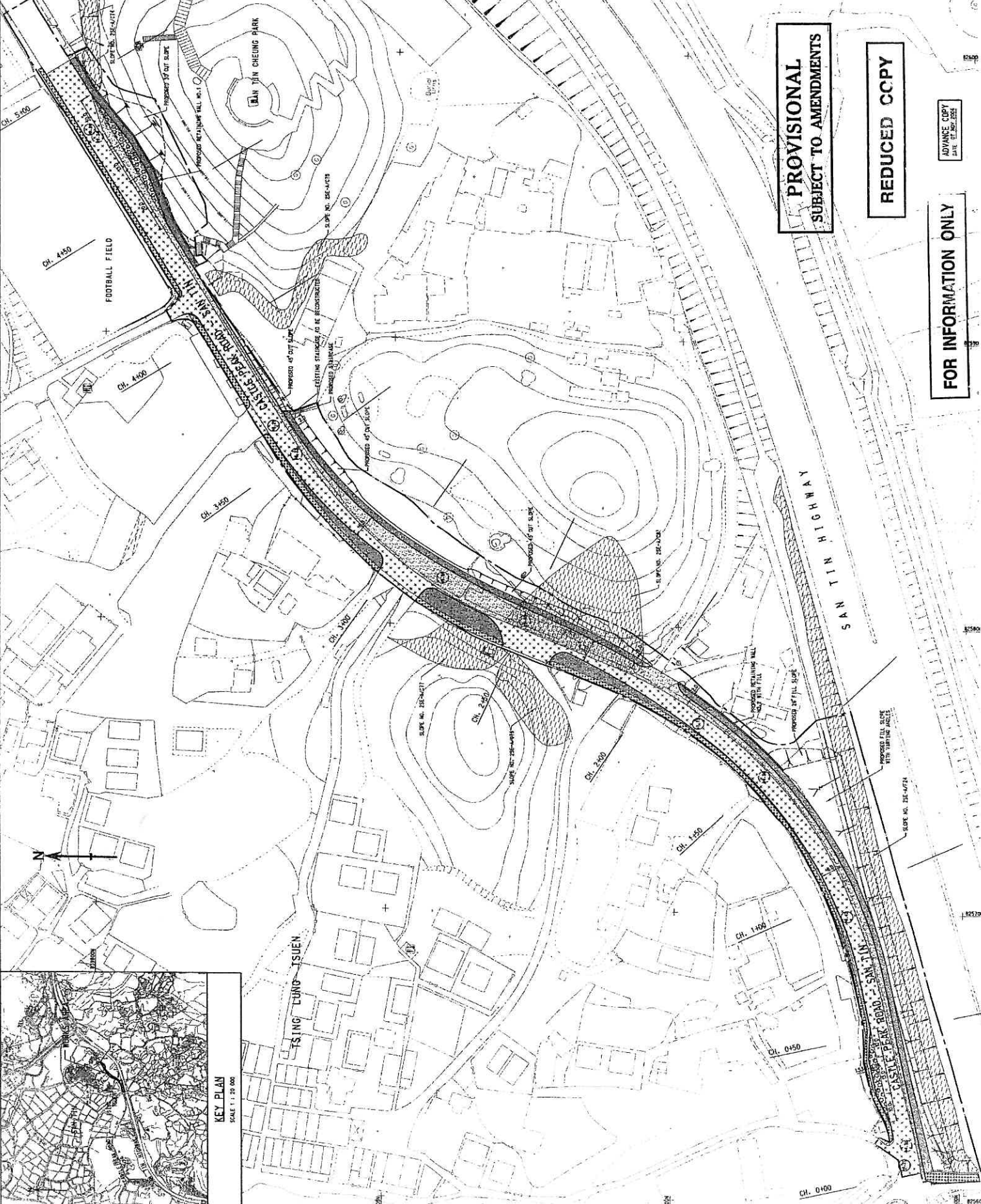
GENERAL LAYOUT

PROJECT NO. HWDYL0441-GL0001

COPYRIGHT RESERVED

WORKS DIVISION

HIGHWAYS DEPARTMENT HONG KONG



**PROVISIONAL**  
 SUBJECT TO AMENDMENTS

**REDUCED COPY**

**FOR INFORMATION ONLY**

ADVANCE COPY  
 DATE 07.04.2005

