


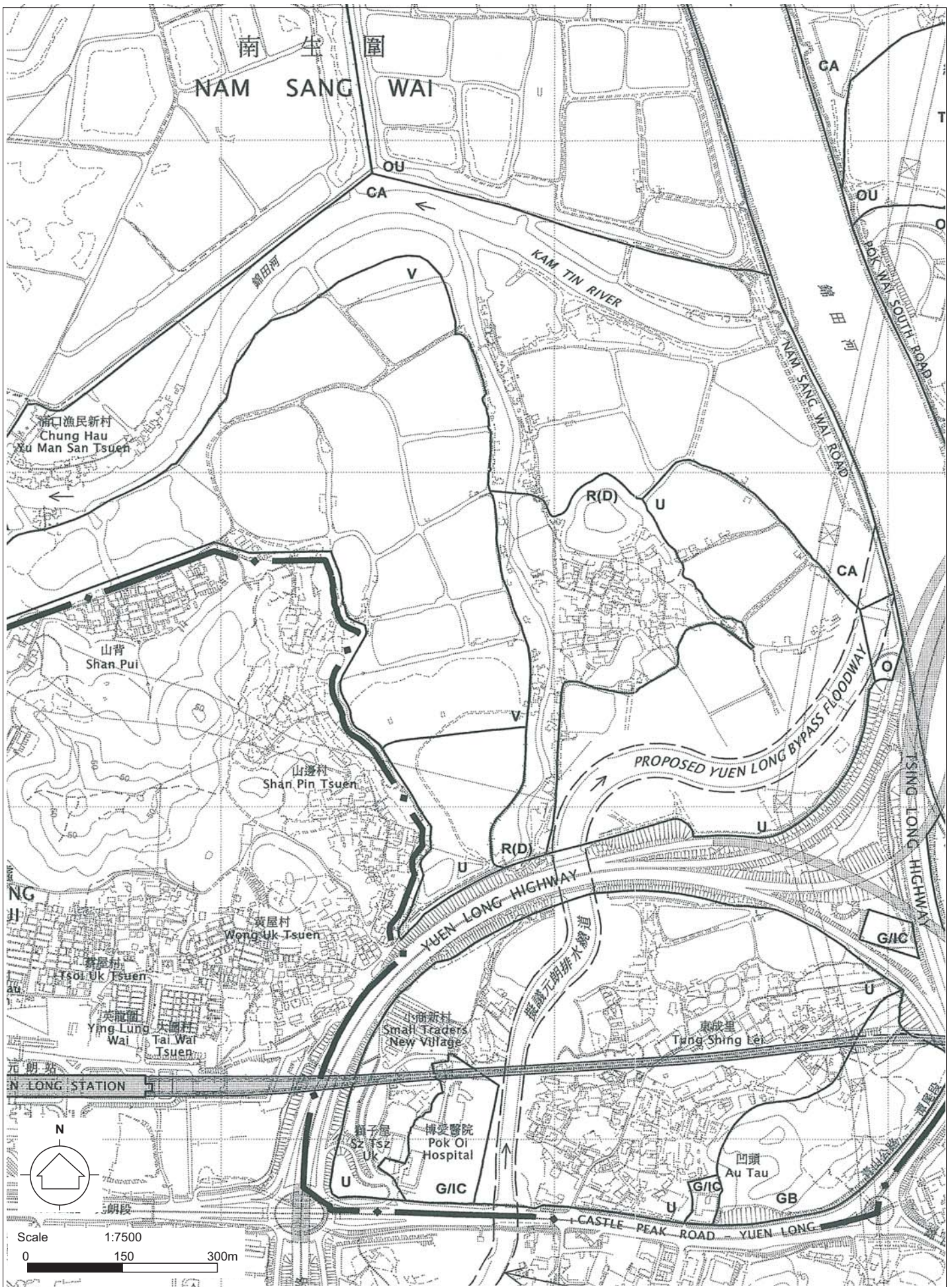








Agreement No. : WD 6/2007	Improvement to Pok Oi Interchange - Environmental Impact Assessment Study	Environmental Impact Assessment Report
 Highways Department The Government of the Hong Kong Special Administrative Region	 Environmental Resources Management  Halcrow Halcrow China Ltd. As Engineering Sub-consultant	Figure 4.3a Project Title : Extract from Yuen Long - Outline Zoning Plan (S/YL/17) FILE: 0072252d DATE: 12/12/2007



Agreement No. : WD 6/2007	Improvement to Pok Oi Interchange - Environmental Impact Assessment Study	Environmental Impact Assessment Report
 Highways Department The Government of the Hong Kong Special Administrative Region	Consultant  Environmental Resources Management  Halcrow Halcrow China Ltd. As Engineering Sub-consultant	Figure 4.3b Project Title : Extract from Nam Sang Wai - Outline Zoning Plan (SYL-NSW/8) FILE: 0072252d1 DATE: 12/12/2007



Agreement No. : WD 6/2007	Improvement to Pok Oi Interchange - Environmental Impact Assessment Study	Environmental Impact Assessment Report
 Highways Department The Government of the Hong Kong Special Administrative Region	 Environmental Resources Management  Halcrow Halcrow China Ltd. As Engineering Sub-consultant	Figure 4.3c Project Title : Extract from Tai Tong - Outline Zoning Plan (S/YL-TT/14) FILE: 0072252d2 DATE: 12/12/2007