




ASR	LOCATION
A1	Wong Uk Tsuen
A2	Small Traders New Village
A3	Planned Development in Yuen Long Area 15
A4-1	Pok Oi Hospital
A4-2	Jockey Club Care and Attention Home
A5	Sun Kong Hotel
A6	Pond Fish Wholesale Market
A7	Planned Development in Yuen Long Area 12
A8	Kwong Ming Ying Loi School
A9	YOHO Town Phase 1
A10-1	Village House
A10-2	Village House
A11	Yeung Uk Tsuen
A12	Ming Sum Home for the Aged
A13	Hoover Garden
A14	Hoover Garden Phase 2
A15	Chuk San Tsuen

### Key

- ASR
- 24-hr NO<sub>2</sub> Concentration
- Proposed Alignment

Note: HKAQO Limit for 24-hr NO<sub>2</sub> is 150µg m<sup>-3</sup>

 <b>Highways Department</b> <small>The Government of the Hong Kong Special Administrative Region</small>	<small>Consultant</small>  <b>ERM</b> <small>Environmental Resources Management</small>	 <b>Halcrow</b> <small>Halcrow China Ltd.</small> <small>As Engineering Sub-consultant</small>	Agreement No. : WD 6/2007	Environmental Impact Assessment Report	FIGURE 5.6c									
			Project Title: Improvement to Pok Oi Interchange - Environmental Impact Assessment Study	Figure Title: PREDICTED DAILY NO <sub>2</sub> CONCENTRATION(µg m <sup>-3</sup> ) AT 1.5m ABOVE GROUND	<table border="1" style="width: 100%; border-collapse: collapse;"> <tr> <td style="width: 33%;">Checked</td> <td style="width: 33%;">PS</td> <td style="width: 33%;">Scale</td> <td style="width: 33%;">-</td> <td style="width: 33%;">Rev.</td> <td style="width: 33%;">-</td> </tr> <tr> <td>Designed</td> <td>TF</td> <td>Drawn</td> <td>AM</td> <td>Date</td> <td>03/11/2008</td> </tr> </table>	Checked	PS	Scale	-	Rev.	-	Designed	TF	Drawn
Checked	PS	Scale	-	Rev.	-									
Designed	TF	Drawn	AM	Date	03/11/2008									