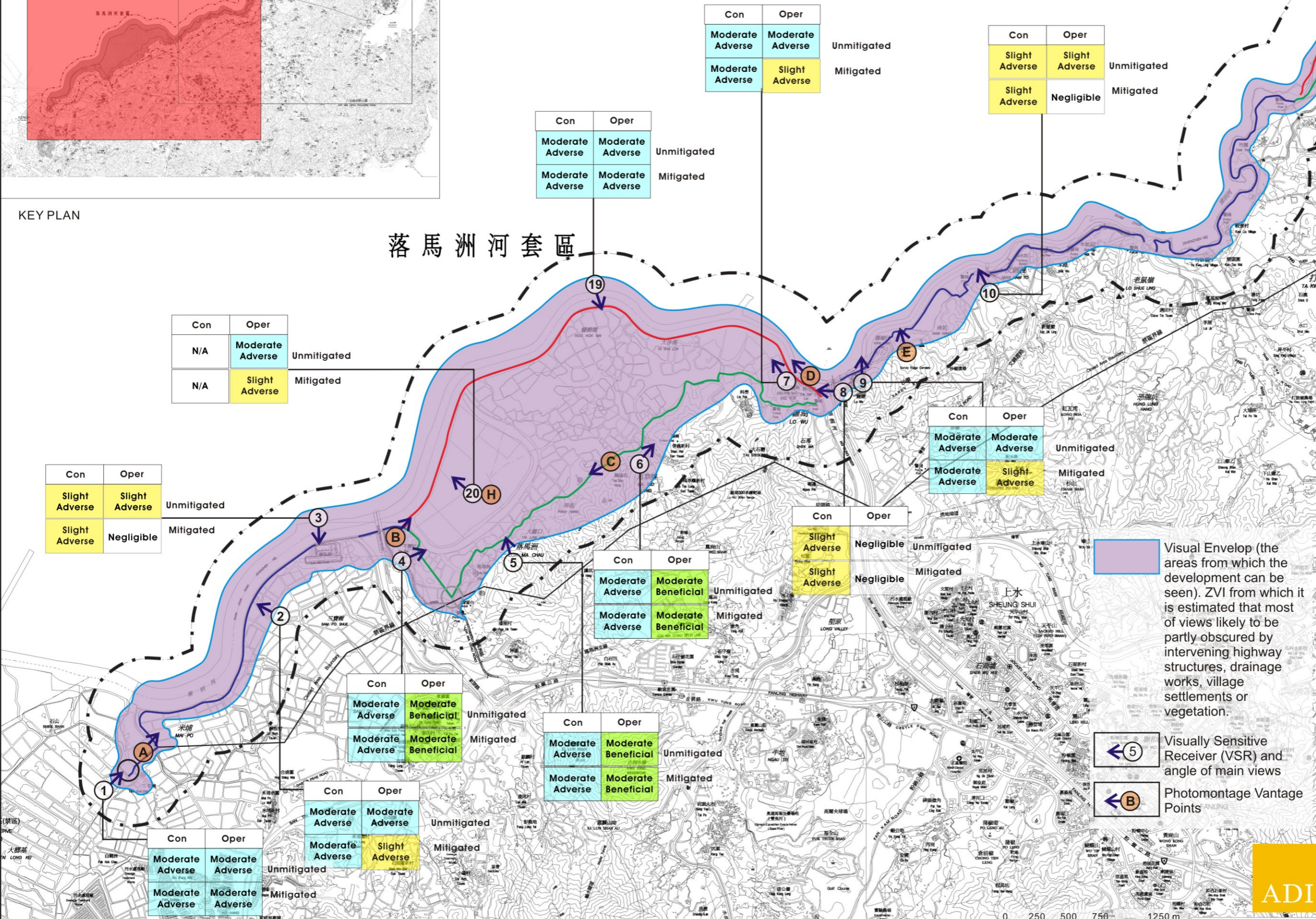


KEY PLAN

落馬洲河套區



Legend

- 500M Study Area
- Frontier Closed Area
- Proposed secondary boundary fence along existing boundary patrol road
- Proposed new boundary patrol road with primary and secondary boundary fences
- Existing boundary fence to be removed
- Existing check point to be removed
- Proposed new check point

Visual Impacts

	Construction	Operation
Unmitigated	Slight Adverse	Moderate Adverse
Mitigated	Beneficial	Negligible

Notes

- Zone of Visual Influence refers to Figure 12-7A and 7B.
- Visual Impact Assessment refers to Table 12-10 in this report.
- Recommended landscape mitigation measures refers Section 12.10 in the report and Figure 12-9A to 9G.

Rev	Date	Drawn	Description	Ch'k'd	App'd
Client					



Mott MacDonald
 Mott MacDonald Hong Kong Limited
 7th Floor
 West Wing Office Building
 New World Centre
 20 Salisbury Road
 Hong Kong
 Tel: 2828 5757
 Fax: 2827 1823
 Web: www.mottmac.com.hk

Project: CONSTRUCTION OF A SECONDARY BOUNDARY FENCE AND NEW SECTIONS OF PRIMARY BOUNDARY FENCE AND BOUNDARY PATROL ROAD

Title: Visual Impacts

Designed	TEAM	Eng.Chk.	---
Drawn	JOE	Coordination	---
Dwg.Chk.	ELK	Approved	CJF
Scale	As Shown	Project	216727
		CAD File	---
Drawing No.	Figure 7-7A	Status	Rev
			A

Visual Envelop (the areas from which the development can be seen). ZVI from which it is estimated that most of views likely to be partly obscured by intervening highway structures, drainage works, village settlements or vegetation.

Visually Sensitive Receiver (VSR) and angle of main views

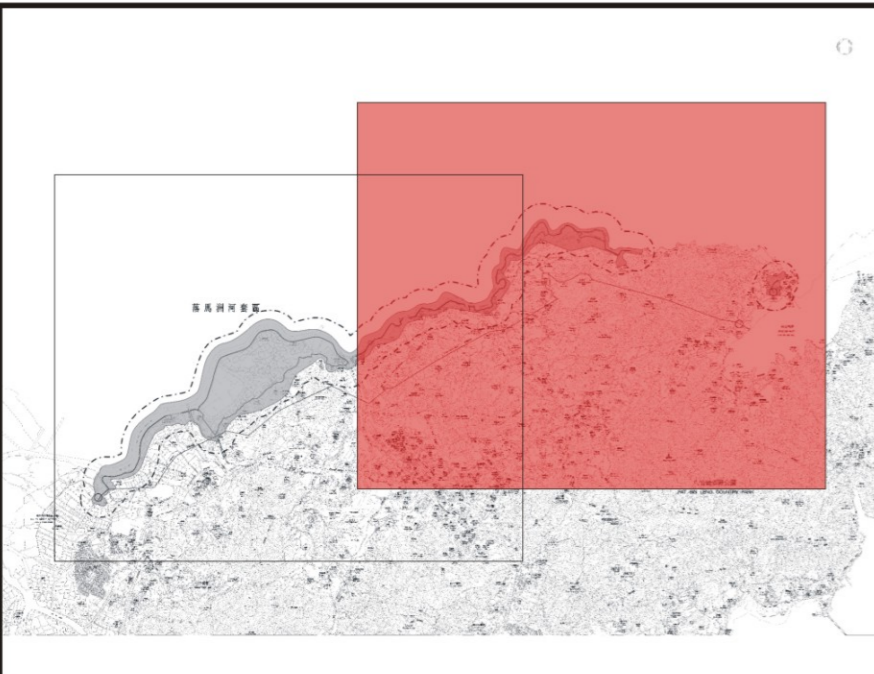
Photomontage Vantage Points



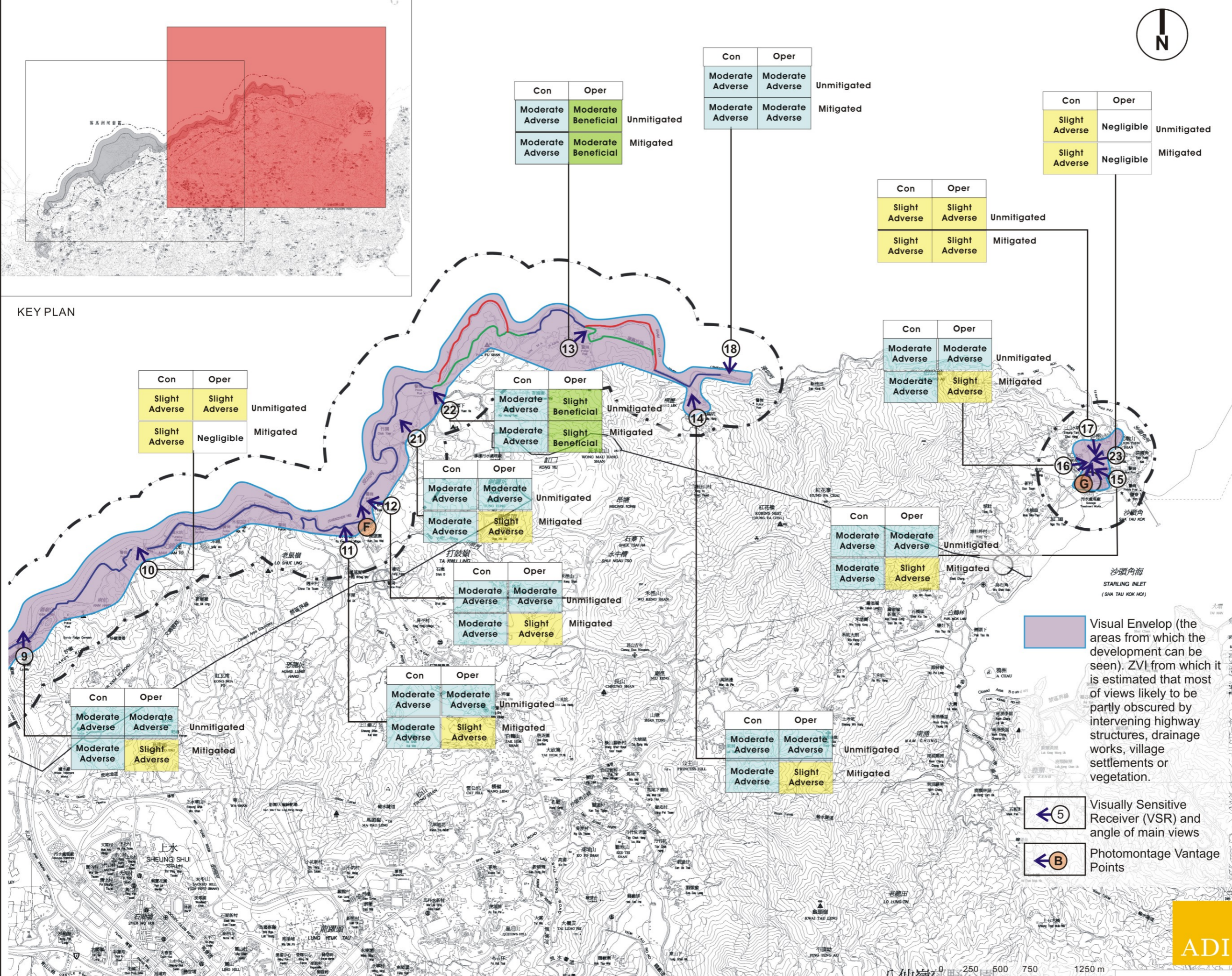
0 250 500 750 1250 m

COPYRIGHT RESERVED

This document should not be relied on or used in circumstances other than those for which it was originally prepared and for which Mott MacDonald Hong Kong Limited was commissioned. Mott MacDonald Hong Kong Limited accepts no responsibility for this document to any other party than the person by whom it was commissioned.



KEY PLAN



Legend

- 500M Study Area
- Frontier Closed Area
- Proposed secondary boundary fence along existing boundary patrol road
- Proposed new boundary patrol road with primary and secondary boundary fences
- Existing boundary fence to be removed
- Existing check point to be removed
- Proposed new check point

Visual Impacts

	Construction	Operation
Unmitigated	Slight Adverse	Moderate Adverse
Mitigated	Beneficial	Negligible

- ### Notes
- Zone of Visual Influence refers to Figure 12-7A and 7B.
 - Visual Impact Assessment refers to Table 12-10 in this report.
 - Recommended landscape mitigation measures refers Section 12.10 in the report and Figure 12-9A to 9G.

Rev	Date	Drawn	Description	Ch'kd	App'd



Project: CONSTRUCTION OF A SECONDARY BOUNDARY FENCE AND NEW SECTIONS OF PRIMARY BOUNDARY FENCE AND BOUNDARY PATROL ROAD

Title: Visual Impacts

Designed	TEAM	Eng.Chk.	---
Drawn	JOE	Coordination	---
Dwg.Chk.	ELK	Approved	CJF
Scale	Project	216727	Status
As Shown	CAD File	---	
Drawing No.	Figure 7-7B		Rev
			A

Visual Envelop (the areas from which the development can be seen). ZVI from which it is estimated that most of views likely to be partly obscured by intervening highway structures, drainage works, village settlements or vegetation.

- 5 Visually Sensitive Receiver (VSR) and angle of main views
- B Photomontage Vantage Points



COPYRIGHT RESERVED

This document should not be relied on or used in circumstances other than those for which it was originally prepared and for which Mott MacDonald Hong Kong Limited was commissioned. Mott MacDonald Hong Kong Limited accepts no responsibility for this document to any other party than the person by whom it was commissioned.