






Legend

-  Study Area
-  Kam Shan Country Park Boundary
-  LCA Boundary
-  Proposed Alignment of Water Tunnel
-  Proposed Intake / Outfall Location

Landscape Character Area

- LCA1: Kowloon Reservoir Group LCA
- LCA2: Lower Shing Mun Reservoir LCA
- LCA3: Sha Tin Height Urban Fringe LCA
- LCA4: Cheung Sha Wan Urban Fringe LCA

Note: For the purposes of this assessment, the Study Area Boundary is 500m from the proposed scheme

Title: Landscape Character Areas

Project: Agreement No. CE55/2006(EP) Inter-reservoirs Transfer Scheme (IRTS) Water Tunnel between Kowloon Byewash Reservoir and Lower Shing Mun Reservoir Environment Impact Assessment Investigation

Mott MacDonald Hong Kong Limited

Scale: As shown

Figure 9.2

ADI LIMITED
 INTERNATIONAL SERVICES IN ENVIRONMENTAL MANAGEMENT, PLANNING, URBAN DESIGN AND LANDSCAPE ARCHITECTURE
 10/F BANGKOK BANK BUILDING, 18 BONHAM STRAND WEST, HONG KONG
 TELEPHONE 2131 8630 FACSIMILE 2131 8609
 雅博奧國際設計有限公司
 國際環境管理、城市規劃及設計、園境建築顧問服務
 香港上環文咸西街十八號聯合銀行大廈十樓
 電話: (八五二) 二一三一 八六三零 傳真: (八五二) 二一三一 八六零九

