














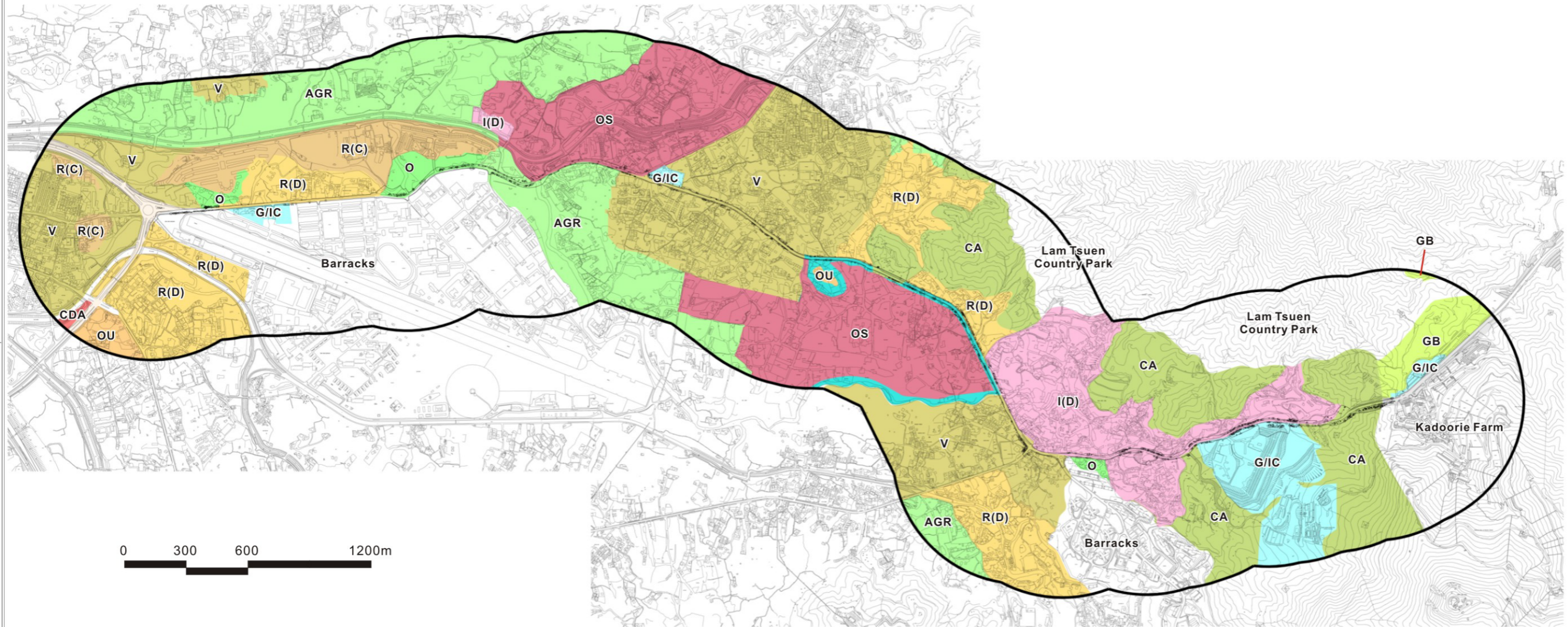


Legend

-  Study Area
-  AGR Agriculture
-  CA Conservation Area
-  CDA Comprehensive Development Area
-  G/IC Government / Institution / Community
-  GB Green Belt
-  I(D) Industrial (Group D)
-  O Open Space
-  OS Open Storage
-  OU Other Specified Uses
-  R(C) Residential (Group C)
-  R(D) Residential (Group D)
-  RAIL RAIL
-  U Undetermined
-  V Village Type Development



The assessment does not consider all of the areas zoned on the OZPs only those which it is predicted will be affected by the proposals.

Client
 **HIGHWAYS DEPARTMENT WORKS DIVISION**

Consultants
Mannings (Asia) Consultants Ltd
in association with
BMT Asia Pacific

 **ADI LIMITED**
 LANDSCAPE ARCHITECTURE, URBAN DESIGN AND MASTER PLANNING
 10/F BANGKOK BANK BUILDING, 18 BONHOM STRAND WEST, HONG KONG
 香港中環德輔道西18號香港銀行大廈10樓
 電話: (852) 2521 8821 傳真: (852) 2521 8820
 傳呼: (852) 2521 8820 2521 8820
 傳呼: (852) 2521 8820 2521 8820
 傳呼: (852) 2521 8820 2521 8820

Project
 Agreement No. WD 7/2007
 Upgrading of Remaining Sections
 of Kam Tin Road & Lam Kam Road
 Environmental Impact Assessment

Title
Review of Planning and Development Control Framework

Drawing No. Figure 9.8	Revision A
---------------------------	---------------