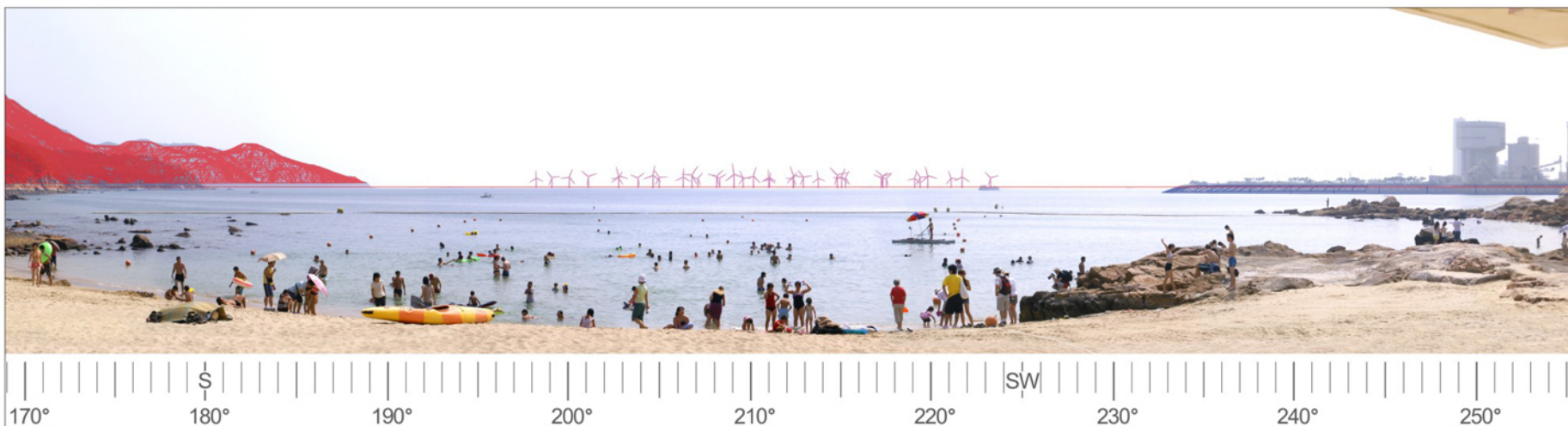




VSR 1- View from Hung Shing Ye Beach - Existing condition at the Development Site.

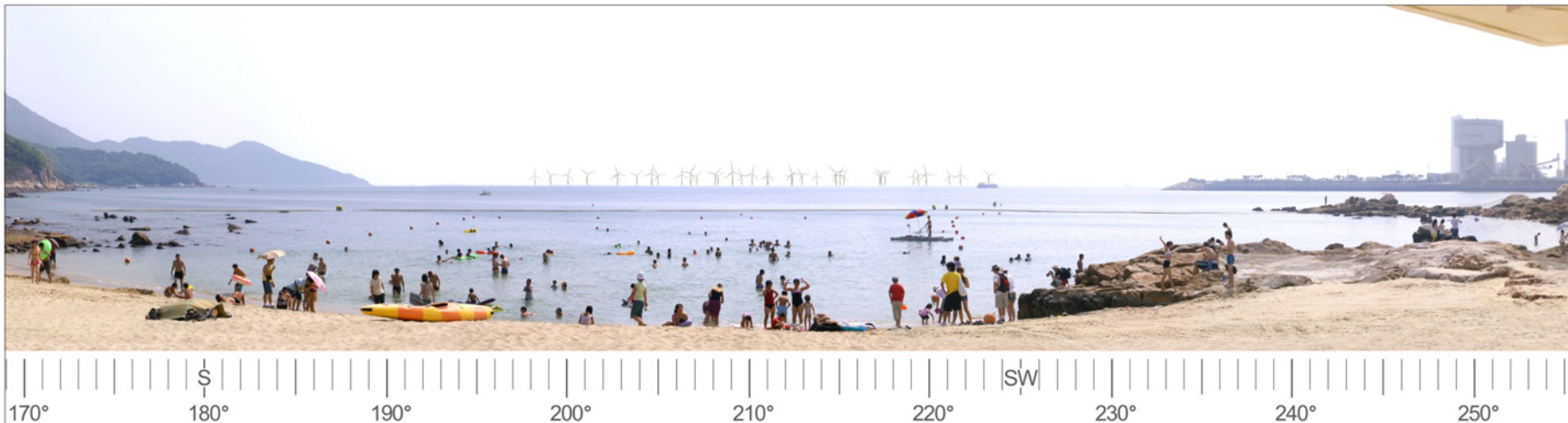


View displaying the 3D Model of the Wind Farm without Mitigation

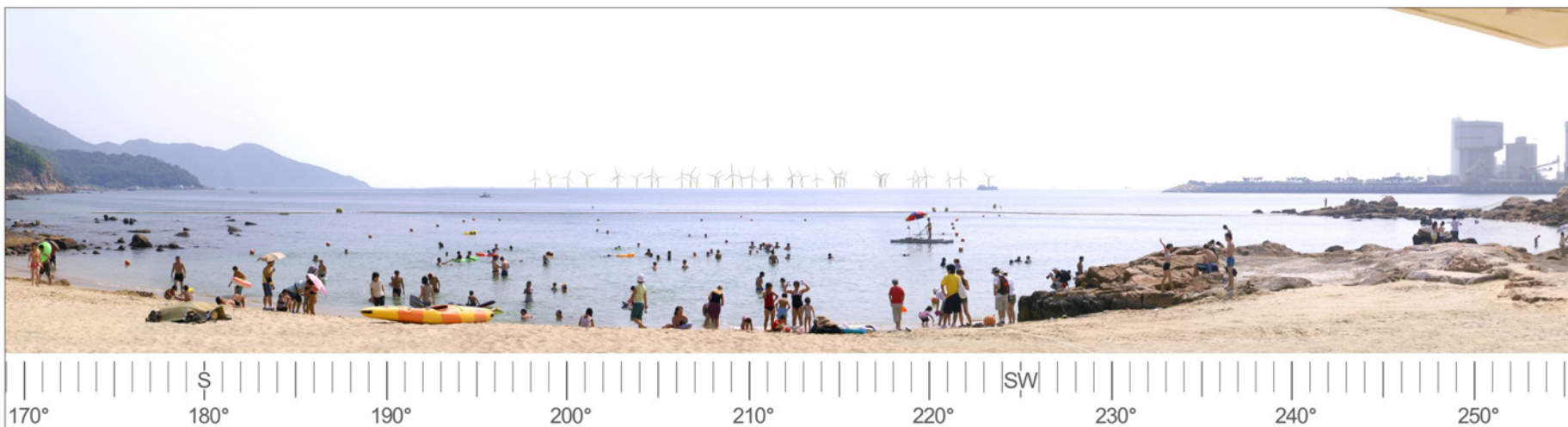


Key Plan

Fig 11.23



View displaying the 3D Model of the wind farm with Mitigation at Day 1 Operation



View displaying the 3D Model of the wind farm with Mitigation at year 10 operation.



Key Plan

**HK ELECTRIC** Landscape Architecture & Urban Design  
**Proposed Offshore Wind Farm** 21 / F Lincoln House  
**VSR-1 Photomontage From** 97A King Road  
**Hung Shing Ye Beach, Lamma** Takao Place  
 Island East, Hong Kong  
 Project No. 0088440  
 MAY 2009  
**ERM**  
 ENVIRONMENTAL RESOURCES MANAGEMENT LTD

**Fig 11.23**