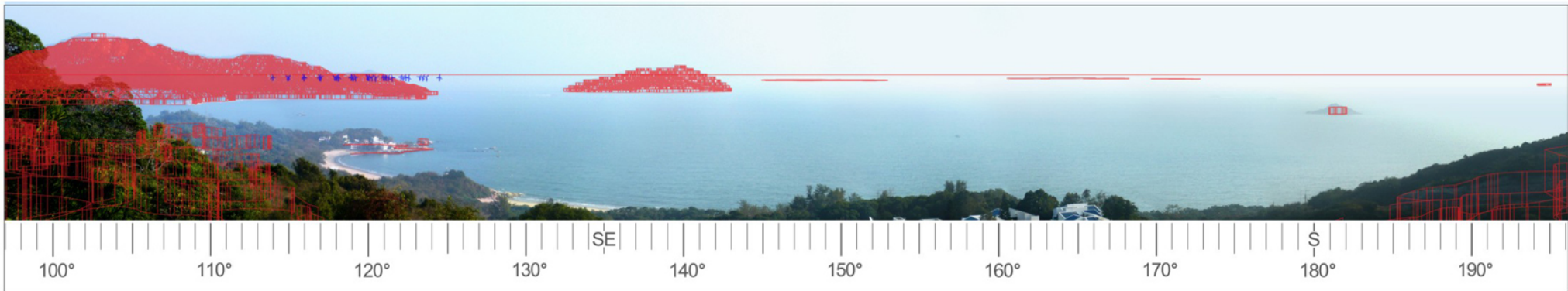
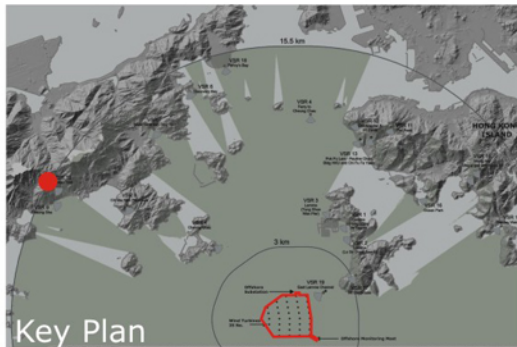


VSR 10 - View from Lantau Trail - Existing condition at the Development Site.




View displaying the 3D Model of the Wind Farm without Mitigation




Key Plan

**HK ELECTRIC** Landscape Architecture & Urban Design  
**Proposed Offshore Wind Farm** 21 / F Lincoln House  
**VSR-10 Photomontage From** 979 King Road  
**South Lantau Trail** Takao Place  
 Island East, Hong Kong  
 Project No. 0088440  
 MAY 2009  
**ERM**  
 ENVIRONMENTAL RESOURCES MANAGEMENT LTD

**Fig 11.32**



View displaying the 3D Model of the wind farm with Mitigation at Day 1 Operation



View displaying the 3D Model of the wind farm with Mitigation at year 10 operation.



Key Plan

**HK ELECTRIC** Landscape Architecture & Urban Design  
**Proposed Offshore Wind Farm** 21 / F Lincoln House  
**VSR-10 Photomontage From** 97A King Road  
**South Lantau Trail** Takao Place  
 Island East, Hong Kong  
 Project No. 0088440  
 MAY 2009  
**ERM**  
 ENVIRONMENTAL RESOURCES MANAGEMENT LTD

**Fig 11.32**