


VSR 17 - View from Mt Stenhouse - Existing condition at the Development Site.




View displaying the 3D Model of the Wind Farm without Mitigation




Key Plan

Fig 11.39



View displaying the 3D Model of the wind farm with Mitigation at Day 1 Operation



View displaying the 3D Model of the wind farm with Mitigation at year 10 operation.

