


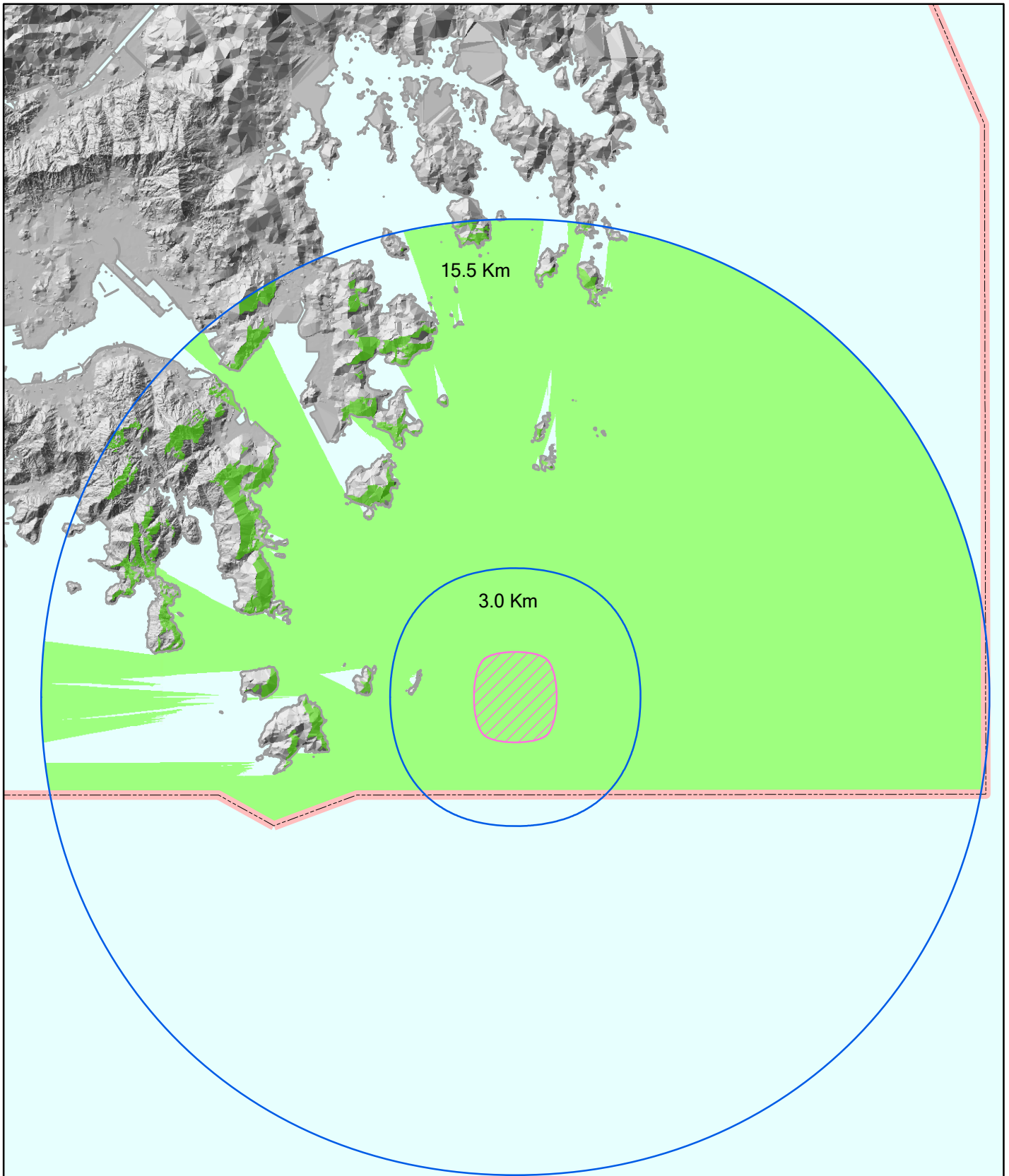
Figure 3.33

Viewshed at Site 1 - SouthWest Lamma Potential Development Area




File: Viewshed_Jan09\0088440\viewshed_at_site1_1.mxd
Date: 14/08/2009

Environmental
Resources
Management





Key

-  Hong Kong Administrative Region
-  Wind Turbine Location at Site 2
-  Area that can Potentially see Turbines at Proposed Site 2


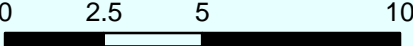

 N
 Kilometres


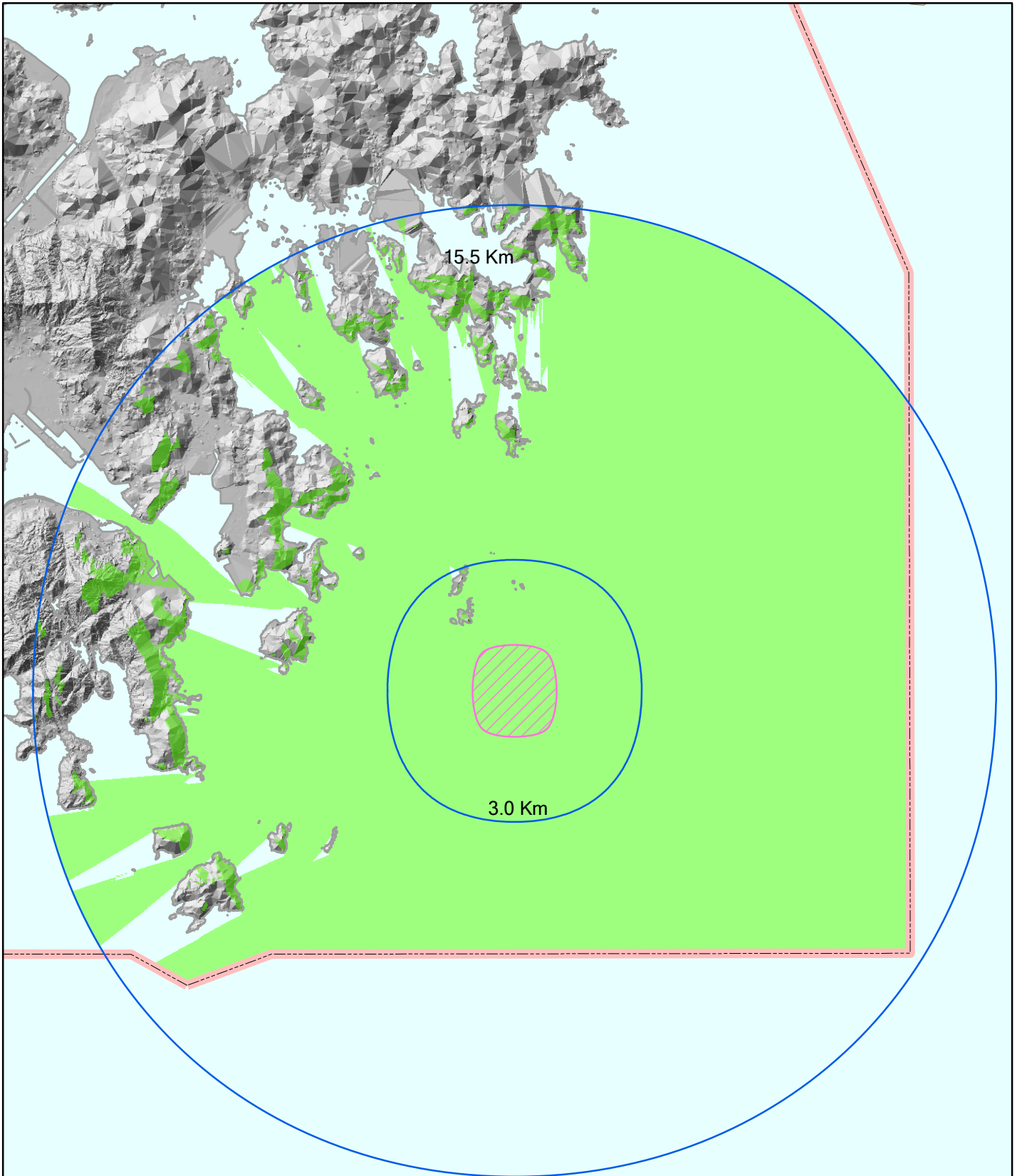
Figure 3.34

Viewshed at Site 2 - East Po Toi Potential Development Area

File: Viewshed_Jan09\0088440\viewshed_at_site2_1.mxd
 Date: 14/08/2009

**Environmental
 Resources
 Management**





Key

- Hong Kong Administrative Region
- Wind Turbine Location at Site 3
- Area that can Potentially see Turbines at Proposed Site 3

Kilometres
 0 2.5 5 10

Figure 3.35 Viewshed at Site 3 - South Ninepins Potential Development Area

File: Viewshed_Jan09\0088440\viewshed_at_site3_1.mxd
Date: 14/08/2009

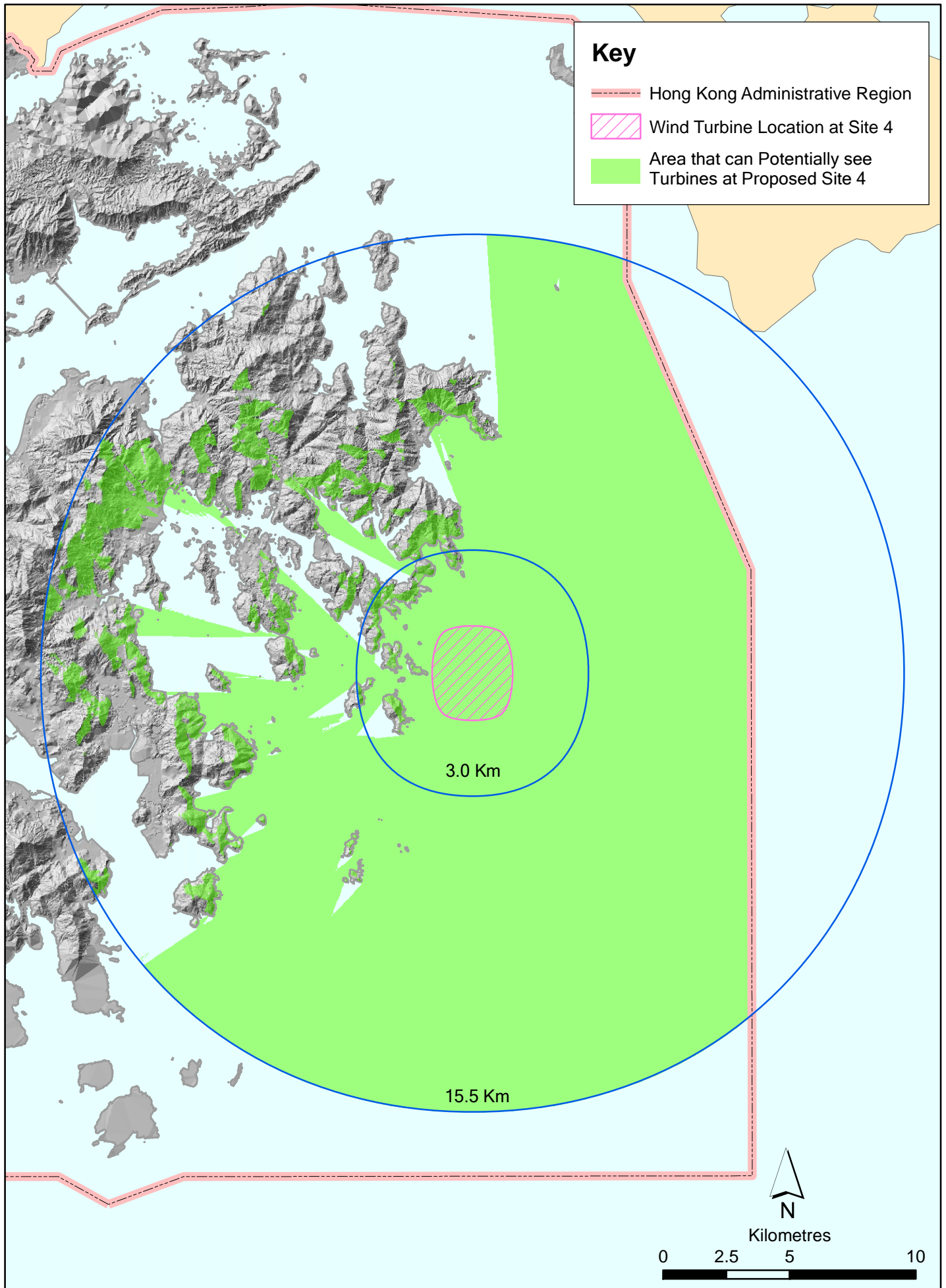


Figure 3.36

Viewshed at Site 4 - East Basalt and Bluff Islands
Potential Development Area

File: Viewshed_Jan09/0088440/viewshed_at_site4_1.mxd
Date: 14/08/2009

**Environmental
Resources
Management**



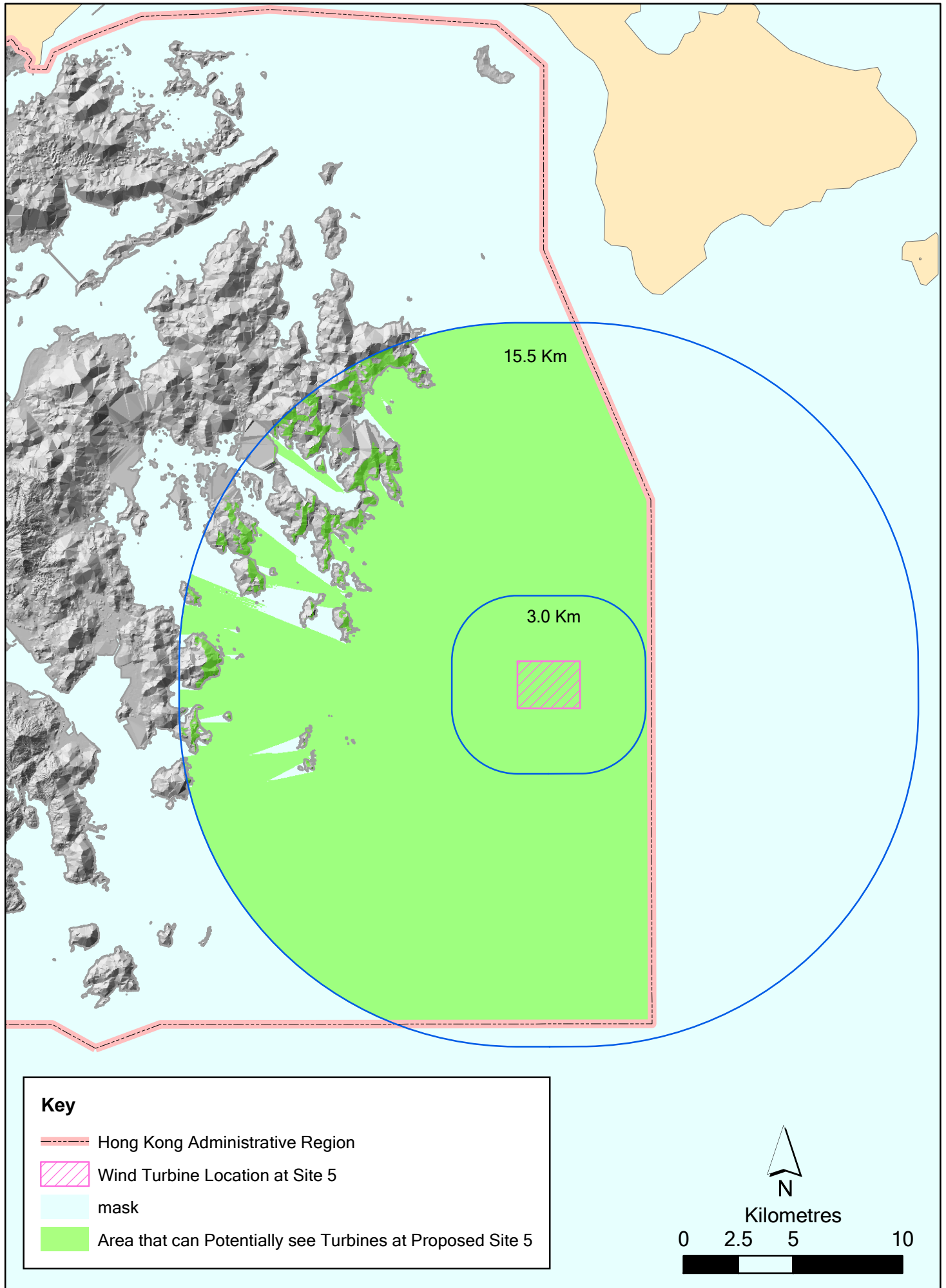





Figure 3.37

Viewshed at Site 5 - Eastern Offshore Potential Development Area

Key

-  Hong Kong Administrative Region
-  Wind Turbine Locations at Site 6
-  Area that can Potentially see Turbines at Proposed Site 7

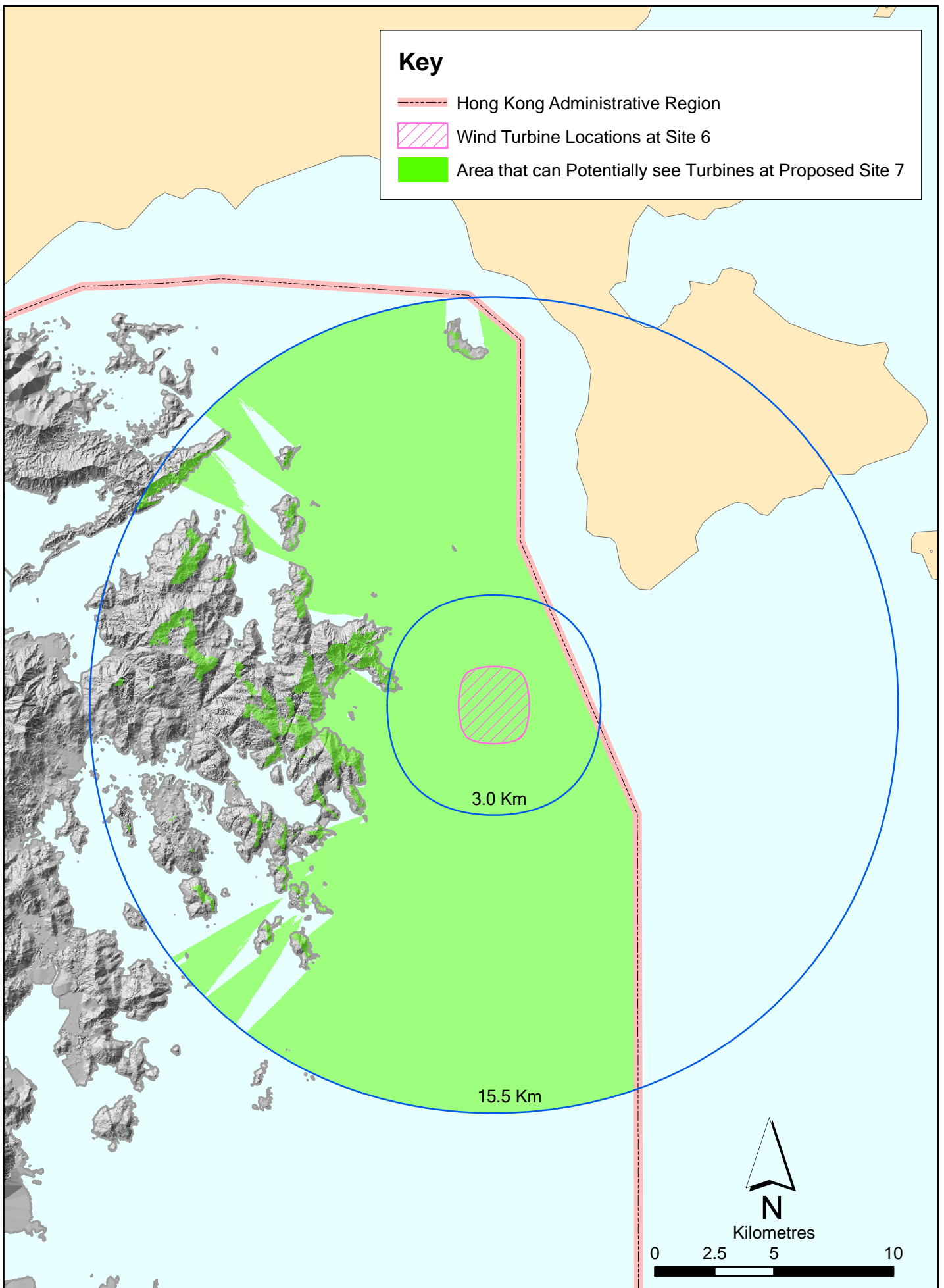


Figure 3.38

Viewshed at Site 6 - East Tai Long Wan
Potential Development Area

File: Viewshed_Jan09/0088440/viewshed_at_site6_1.mxd
Date: 14/08/2009

Environmental
Resources
Management



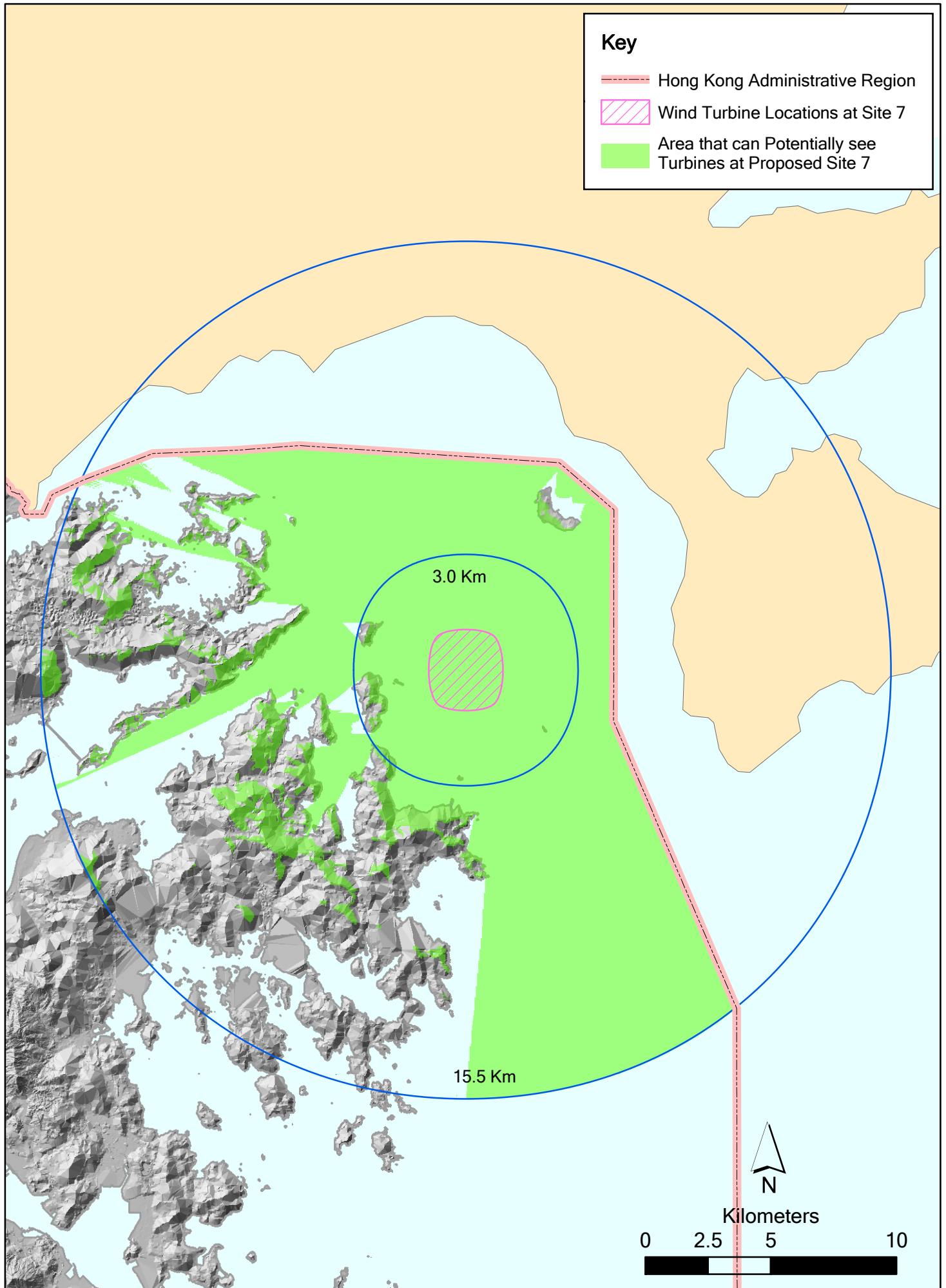


Figure 3.39




Viewshed at Site 7 - East Tap Mun Potential Development Area

File: Viewshed_Jan09/0088440viewshed_at_site7_3.mxd
Date: 20/08/2009

Environmental
Resources
Management



Key

-  Hong Kong Administrative Region
-  Wind Turbine Locations at Site 8
-  Area that can Potentially see Turbines at Proposed Site 8

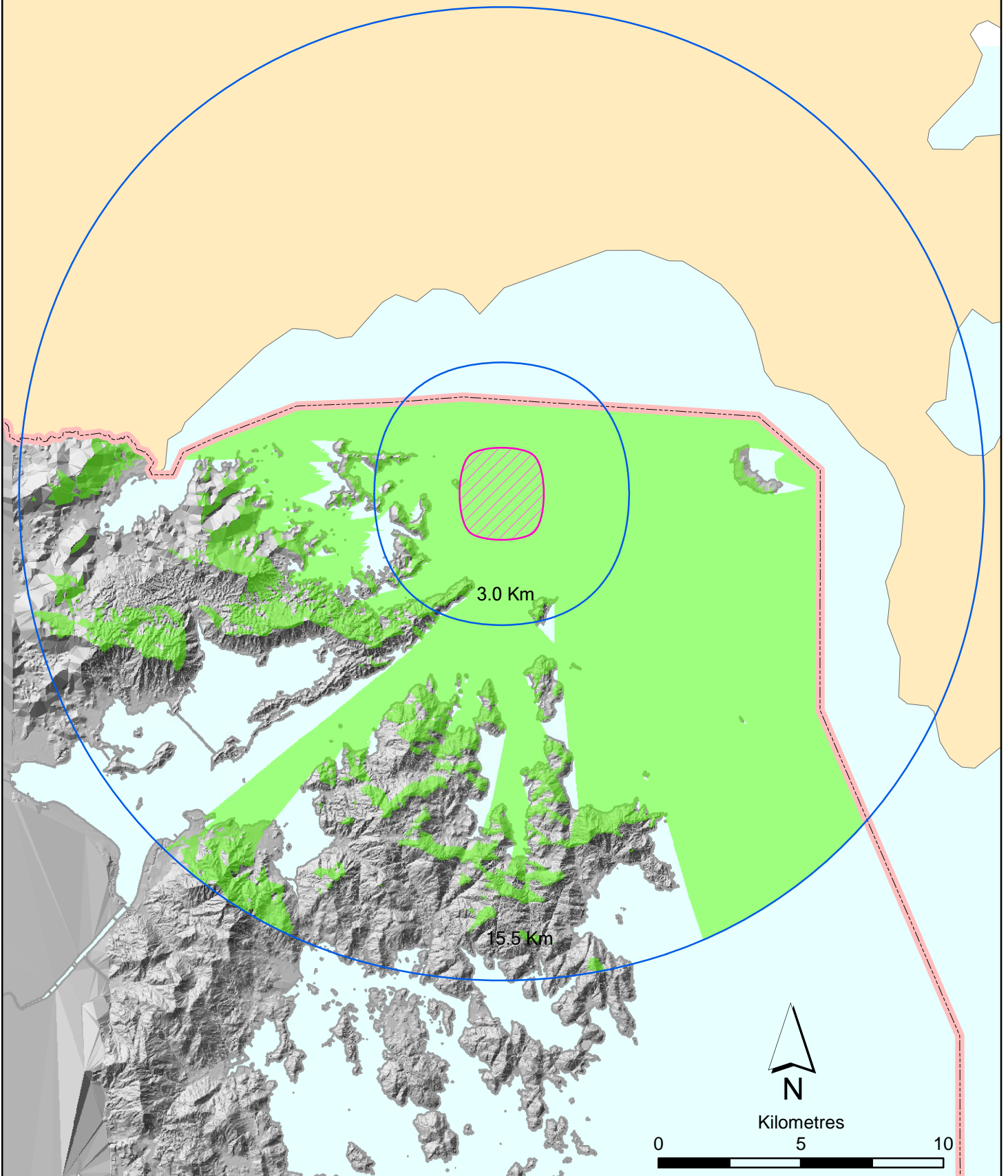


Figure 3.40

Viewshed at Site 8 - Kat O - Yantian
Potential Development Area