




VP 1 - View of the GRS looking south - Existing condition at the Development Site.




View displaying the wire frame 3D Model of the Gas Receiving Station without Mitigation.




View displaying the 3D Model of the Gas Receiving Stations with Mitigation at Day 1 Operation.




View displaying the 3D Model of the Gas Receiving Stations with Mitigation at year 10 operation.




VP 2 - View of the GRS looking south west - Existing condition at the Development Site.



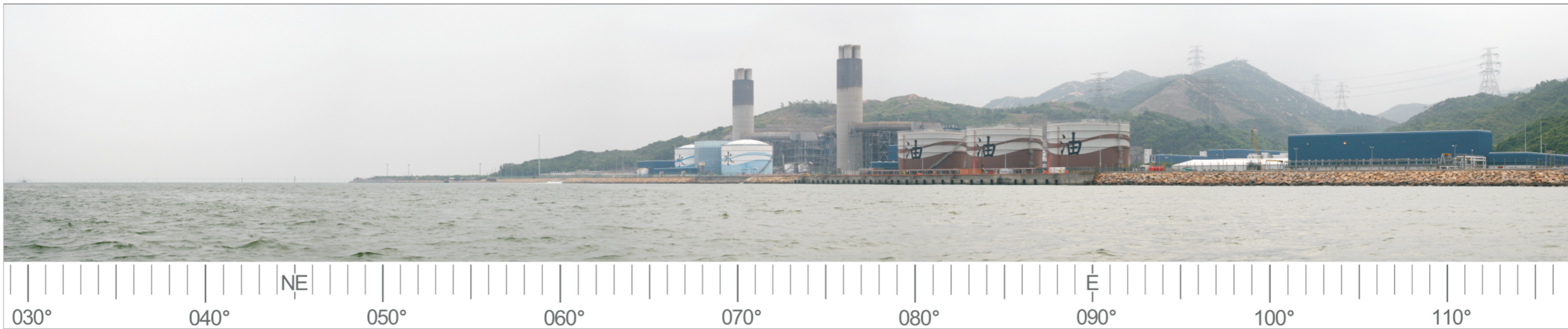
View displaying the wire frame 3D Model of the Gas Receiving Station without Mitigation.




View displaying the 3D Model of the Gas Receiving Stations with Mitigation at Day 1 Operation.



View displaying the 3D Model of the Gas Receiving Stations with Mitigation at year 10 operation.



VP 3 - View of the GRS looking north east - Existing condition at the Development Site.




View displaying the wire frame 3D Model of the Gas Receiving Station without Mitigation.




View displaying the 3D Model of the Gas Receiving Stations with Mitigation at Day 1 Operation.




View displaying the 3D Model of the Gas Receiving Stations with Mitigation at year 10 operation.




VP 4 - View of the GRS looking from Black Point Power Station lookout - Existing condition at the Development Site.



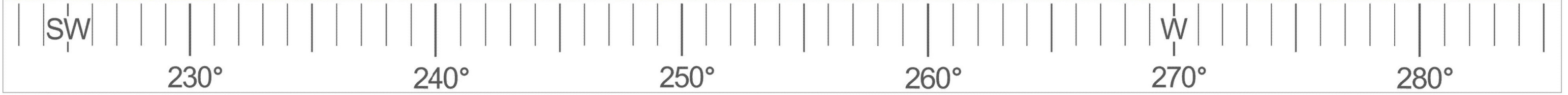
View displaying the wire frame 3D Model of the Gas Receiving Station without Mitigation.





View displaying the 3D Model of the Gas Receiving Stations with Mitigation at Day 1 Operation.



View displaying the 3D Model of the Gas Receiving Stations with Mitigation at year 10 operation.




VP 5 - View of the GRS looking from hiking trail on Castle Peak - Existing condition at the Development Site.




View displaying the wire frame 3D Model of the Gas Receiving Station without Mitigation.

CAPCO Landscape Architecture & Urban Design
 21 / F Lincoln House
 979 Kings Road
 Takoo Place
 Island East, Hong Kong
 Project No. 0104116
 DEC 2009
ERM
 ENVIRONMENTAL RESOURCES MANAGEMENT LTD
Fig 10.15



View displaying the 3D Model of the Gas Receiving Stations with Mitigation at Day 1 Operation.



View displaying the 3D Model of the Gas Receiving Stations with Mitigation at year 10 operation.