

### Appendix 4.3 Locations of Notional Sources and Distance to NSRs

WorkSite Description	WorkSite ID	Notional Distance to NSR (m) <sup>[1]</sup>					
		CH1	CH2	CH3	CH4	N11	N13
Temporary Reclamation - Zone 1A & 1B area	1501a	198	245	373	155	675	635
Temporary Reclamation - Zone 1C area	1501b	95	96	216	258	823	780
Temporary Reclamation Area <sup>[*]</sup>	1501	95	96	216	155	675	635
SCL Tunnel Structure Construction	1502	167	183	285	237	770	724
Retained Temporary Reclamation Area	1503	96	95	211	268	844	812
New Temporary Jetty	1504	269	292	389	307	793	736
CWB Temporary Jetty	1505	105	117	224	274	850	816
Original RHKYC Jetty	1506	214	235	335	284	805	757
Mooring Site at Southeast Corner of CBTS	1507	669	731	872	428	148	76

Remarks:

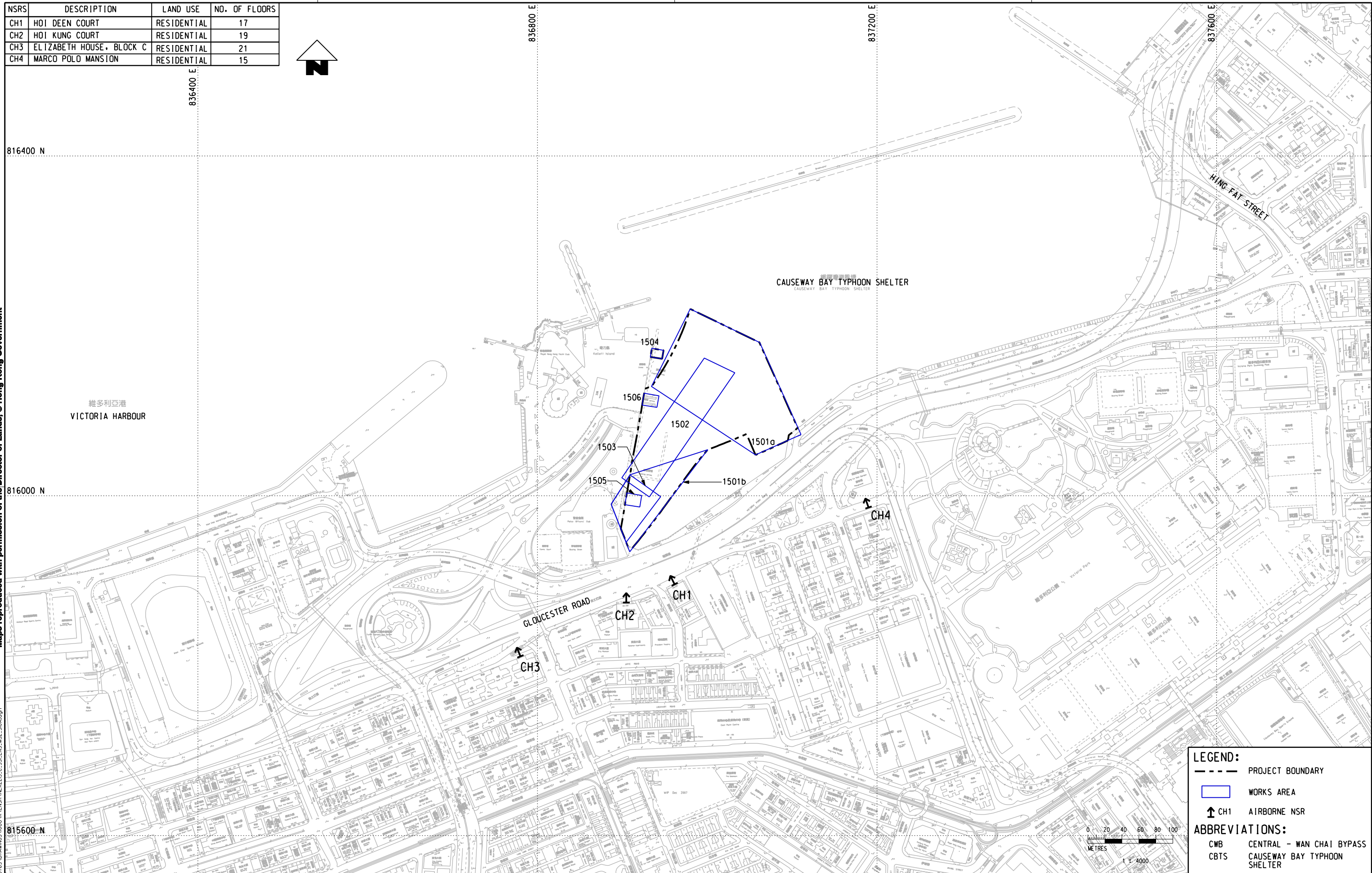
[1] Noise source at more than 300m, sensitive receiver was not considered in the noise assessment due to large distance attenuation effect.

[\*] For Temporary Reclamation, assume all the plants work at works areas closest to the relative NSRs for the worst case calculation. (For CH1, CH2 & CH3, the work site 1501b is chosen; while for CH4, N11 & N13, the work site 1501a is chosen. )

NSRS	DESCRIPTION	LAND USE	NO. OF FLOORS
CH1	HOI DEEN COURT	RESIDENTIAL	17
CH2	HOI KUNG COURT	RESIDENTIAL	19
CH3	ELIZABETH HOUSE, BLOCK C	RESIDENTIAL	21
CH4	MARCO POLO MANSION	RESIDENTIAL	15



Maps reproduced with permission of the Director of Lands, © Hong Kong Government

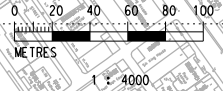


**LEGEND:**

- PROJECT BOUNDARY
- ▭ WORKS AREA
- ↑ CH1 AIRBORNE NSR

**ABBREVIATIONS:**

- CWB CENTRAL - WAN CHAI BYPASS
- CBTS CAUSEWAY BAY TYPHOON SHELTER



PLOT DRY: R:\us\msh\1\MTR\PILOTDRIVER\WINDOWS\3\COLOUR.dwg 2007-7-21 10:55:01  
 MODELNAME: M:\projects\331\DRAWINGS\1000\X\NSR\M52\_510A.dgn  
 FILENAME:

				DRAWN YJP DESIGNED --- CHECKED --- APPROVED --- DATE 01/JUN/2010		SHATIN TO CENTRAL LINK  		TITLE <b>NEX/2213</b> <b>EIA STUDY FOR SCL PROTECTION WORKS AT CBTS</b> <b>LOCATIONS OF NOTIONAL SOURCE</b>	
				DO NOT SCALE DRAWINGS. ALL DIMENSIONS SHALL BE VERIFIED ON SITE. (C) MTR CORPORATION LIMITED 2008. COPYRIGHT IN RESPECT OF THIS DRAWING / DOCUMENT IS OWNED BY THE MTR CORPORATION LIMITED OF HONG KONG. NO REPRODUCTION OF THE DRAWING / DOCUMENT OR ANY PART BY WHATEVER MEANS IS PERMITTED WITHOUT THE PRIOR WRITTEN CONSENT OF THE MTR CORPORATION LIMITED.	ORIGINATOR  CADD REF. NEX2213_C_331_ENS_M52_510A.dgn	SCALE 1 : 4000 (A3)		FIGURE NO. NEX2213/C/331/ENS/M52/510	
REV	DESCRIPTION	BY	DATE	APPROVED	DESCRIPTION	BY	DATE	APPROVED	REV. A

NSRS	DESCRIPTION	LAND USE	NO. OF FLOORS
N11	MAYSON GARDEN	RESIDENTIAL	24
N13	BELLE HOUSE	RESIDENTIAL	24



港口  
HARBOUR

鋼綑灣避風塘  
CAUSEWAY BAY TYPHOON SHELTER

VICTORIA PARK ROAD

HING FAT STREET

KING'S ROAD

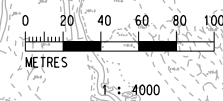
1507

**LEGEND:**

- PROJECT BOUNDARY
- WORKS AREA
- N11 AIRBORNE NSR

**ABBREVIATIONS:**

- CWB CENTRAL - WAN CHAI BYPASS
- CBTS CAUSEWAY BAY TYPHOON SHELTER



Maps reproduced with permission of the Director of Lands, © Hong Kong Government  
 Plot DW: R:\us\msh\NTR\PI\DRIVER\WINDOWS\33\COO\016.dgn  
 Model Name: M52\_511A.dgn  
 File Name: M52\_511A.dgn  
 Date: 2010-7-21 10:46:22  
 Printed by: DANK  
 Project: MTR TO CENTRAL LINK EIA STUDY FOR SCL PROTECTION WORKS AT CBTS LOCATIONS OF NOTIONAL SOURCE

REV	DESCRIPTION	BY	DATE	APPROVED	REV	DESCRIPTION	BY	DATE	APPROVED

DRAWN	YJP	 <b>SHATIN TO CENTRAL LINK</b>  ORIGINATOR	TITLE	NEX/2213 EIA STUDY FOR SCL PROTECTION WORKS AT CBTS LOCATIONS OF NOTIONAL SOURCE
CHECKED	---		SCALE	1 : 4000 (A3)
APPROVED	---		FIGURE NO.	NEX2213/C/331/ENS/M52/511
DATE	01/JUN/2010		REV.	A
DO NOT SCALE DRAWINGS. ALL DIMENSIONS SHALL BE VERIFIED ON SITE. (C) MTR CORPORATION LIMITED 2008 COPYRIGHT IN RESPECT OF THIS DRAWING / DOCUMENT IS OWNED BY THE MTR CORPORATION LIMITED OF HONG KONG. NO REPRODUCTION OF THE DRAWING / DOCUMENT OR ANY PART BY WHATEVER MEANS IS PERMITTED WITHOUT THE PRIOR WRITTEN CONSENT OF THE MTR CORPORATION LIMITED.			CADD REF.	NEX2213_C_331_ENS_M52_511A.dgn