



816200 N

816000 N

836800 E

837000 E

837200 E

837400 E

銅鑼灣避風塘
CAUSEWAY BAY TYPHOON SHELTER
CAUSEWAY BAY TYPHOON SHELTER

2211/SCL/EDH-VC019





2211/SCL/EDH-VC024

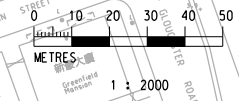
2211/SCL/VC028

AS-BUILT CO-ORDINATES
FOR SAMPLING LOCATIONS

LOCATION ID	EASTING	NORTHING
2211/SCL/EDH-VC019	837021.22	816167.98
2211/SCL/EDH-VC024	837003.00	816074.00
2211/SCL/VC028	836940.55	815982.26

LEGEND:

-  PROPOSED SCL ALIGNMENTS
-  PROJECT BOUNDARY
-  PROPOSED DREDGING AREA
-  SEDIMENT SAMPLING STATION FOR ELUTRIATE TESTING



Maps reproduced with permission of the Director of Lands, © Hong Kong Government

PLOT DRY: R:\ust\mst\NTR\PI\DRIVER\WINDOWS\33 COL\016.dgn
MODEL NAME: M9508A.dgn
FILE NAME: M9508A.dgn
DATE: 2010-09-28
DRAWN BY: YJP
CHECKED BY: LCR
APPROVED BY: ---
DATE: 28/JUN/2010

REV	DESCRIPTION	BY	DATE	APPROVED	REV	DESCRIPTION	BY	DATE	APPROVED

DRAWN	YJP
DESIGNED	---
CHECKED	LCR
APPROVED	---
DATE	28/JUN/2010

MTR

SHATIN TO CENTRAL LINK

AECOM

CADD REF. NEX2213_C_331_ENS_M59_508A.dgn

TITLE

NEX/2213
EIA STUDY FOR SCL PROTECTION WORKS AT CBTS
SEDIMENT SAMPLING STATION FOR ELUTRIATE TESTING
SHEET 1 OF 2

SCALE 1 : 2000 (A3)

FIGURE NO. NEX2213/C/331/ENS/M59/508

REV. A

DO NOT SCALE DRAWINGS. ALL DIMENSIONS SHALL BE VERIFIED ON SITE.
© MTR CORPORATION LIMITED 2008. COPYRIGHT IN RESPECT OF THIS DRAWING / DOCUMENT IS OWNED BY THE MTR CORPORATION LIMITED OF HONG KONG. NO REPRODUCTION OF THE DRAWING / DOCUMENT OR ANY PART BY WHATEVER MEANS IS PERMITTED WITHOUT THE PRIOR WRITTEN CONSENT OF THE MTR CORPORATION LIMITED.