










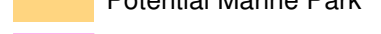
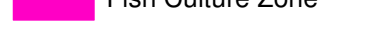
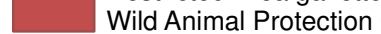
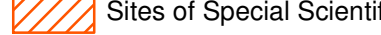

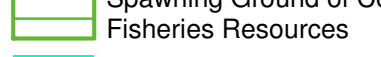
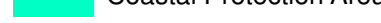


Legend

-  Boundary of HKSAR
 -  Proposed GRS Location at LPS
 -  Proposed Route of BPPS Pipeline Option B1
 -  Proposed Route of BPPS Pipeline Option B2
 -  Proposed Route of BPPS Pipeline Option B3
 -  Proposed Route of LPS Pipeline Option L1
 -  Proposed Route of LPS Pipeline Option L2
 -  Proposed Site for LNG Terminal
- ENVIRONMENTAL CONSTRAINTS**
-  Seawater Intake
 -  Gazetted Beach
 -  Proposed Marine Park
 -  Potential Marine Park
 -  Fish Culture Zone
 -  Restricted Area gazette under the Wild Animal Protection Ordinance
 -  Sites of Special Scientific Interest (Marine)
 -  Nursery Area of Commercial Fisheries Resources
 -  Spawning Ground of Commercial Fisheries Resources
 -  Coastal Protection Area

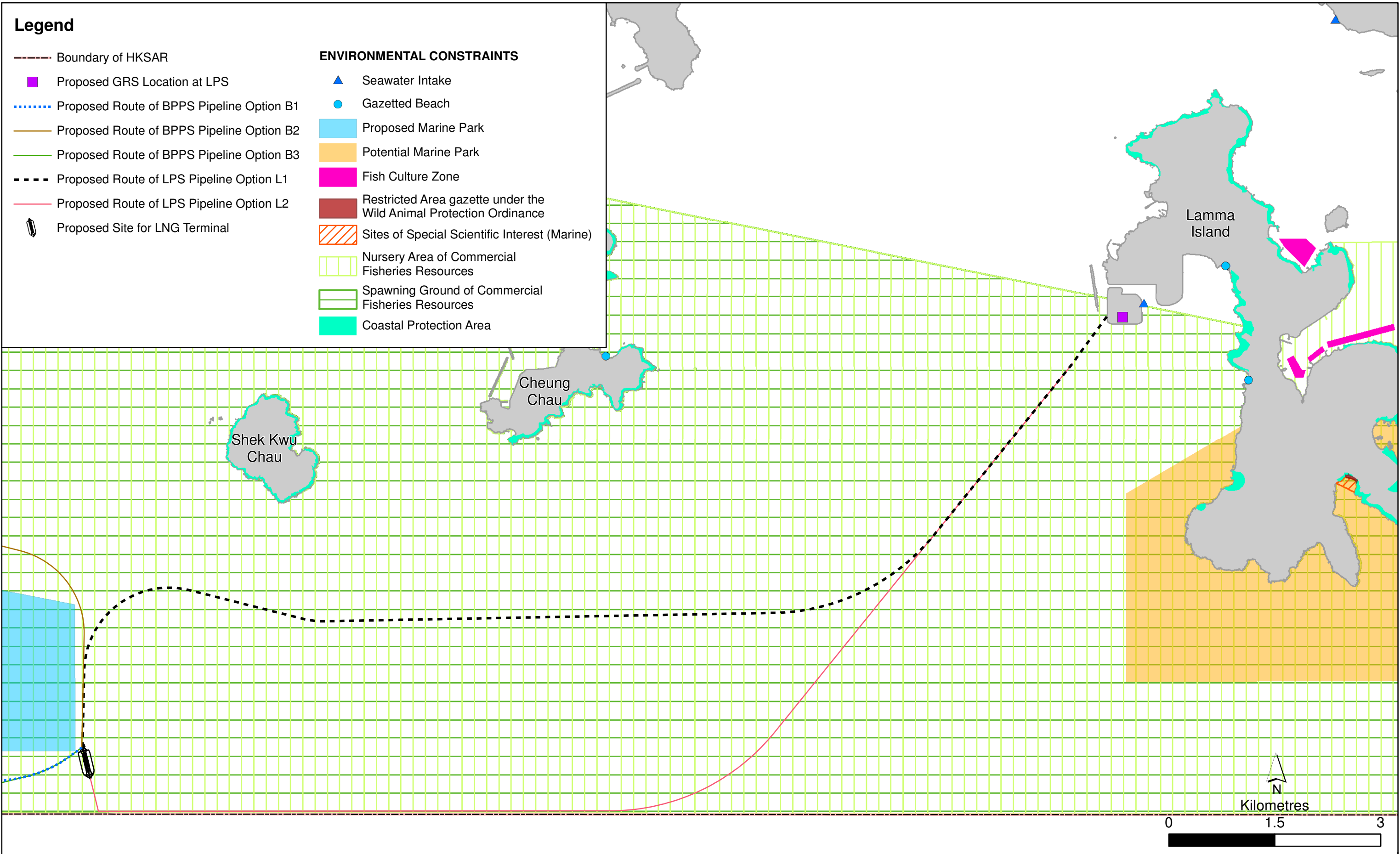


Figure 2.10a


















LPS Pipeline - Environmental Constraints & Alignment Options

File: T:\GIS\CONTRACT\0359722\Mxd\0359722_Constraints_LPS_env.mxd
Date: 16/4/2018

**Environmental
Resources
Management**



Legend

-  Boundary of HKSAR
 -  Proposed GRS Location at LPS
 -  Proposed Route of BPPS Pipeline Option B1
 -  Proposed Route of BPPS Pipeline Option B2
 -  Proposed Route of BPPS Pipeline Option B3
 -  Proposed Route of LPS Pipeline Option L1
 -  Proposed Route of LPS Pipeline Option L2
 -  Proposed Site for LNG Terminal
- PHYSICAL CONSTRAINTS**
-  Utilities (Cables, pipelines and outfalls)
 -  Secondary Contact Recreation Zone
 -  Anchorage
 -  Lamma Power Station Navigation Channel
 -  Marine Vessel Fairway
- Designated Areas of Marine Dredging and Sediment Disposal**
-  Open Sea Disposal Area for Disposal of Uncontaminated Sediment
- Upcoming Projects**
-  100mw Offshore Wind Farm
 -  Integrated Waste Management Facilities — Phase 1 (IWMF)
 -  Other Reclamation Area

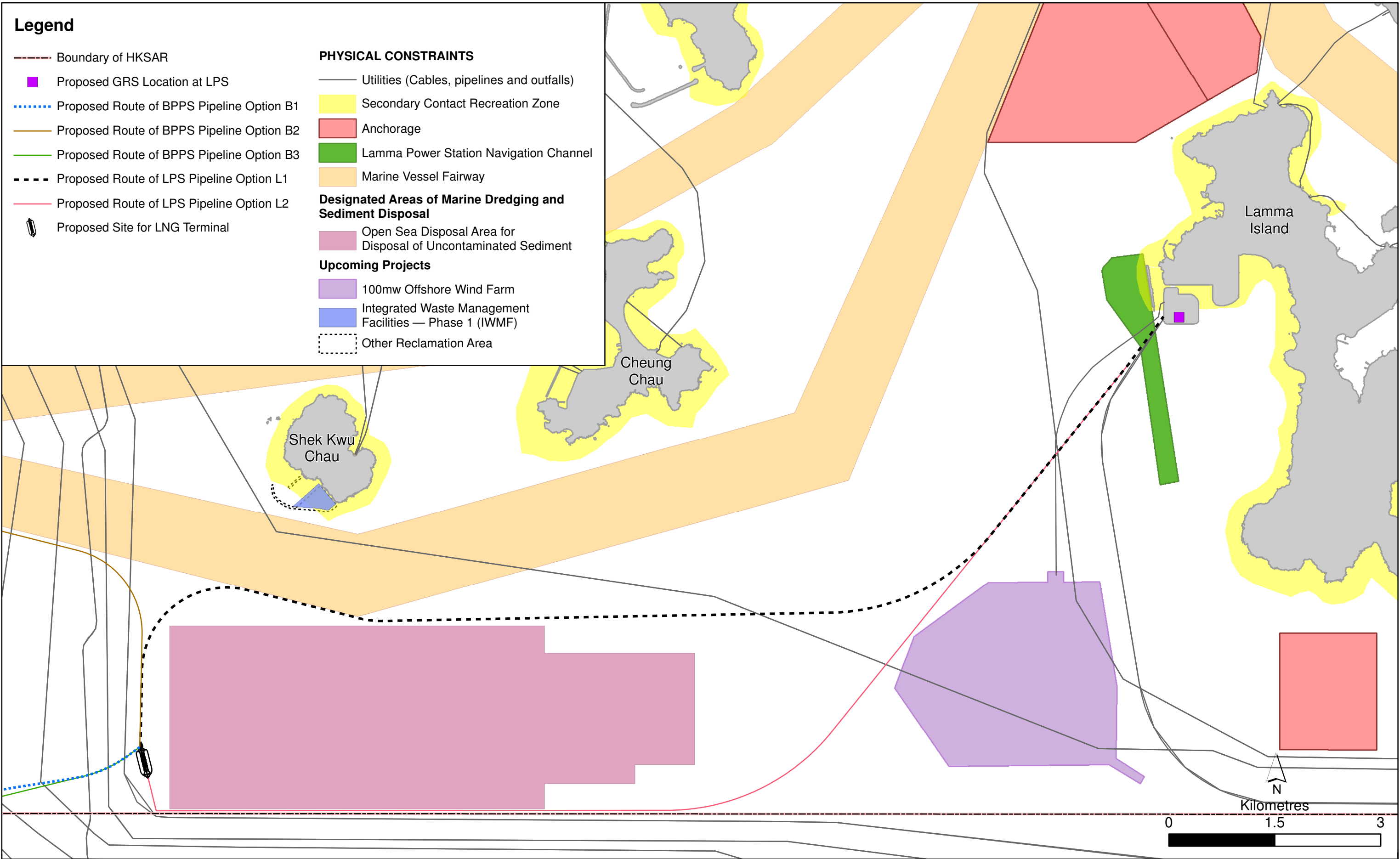


Figure 2.10b

LPS Pipeline - Physical Constraints & Alignment Options

File: T:\GIS\CONTRACT\0359722\Mxd\0359722_Constraints_LPS_phy.mxd
Date: 13/3/2018

**Environmental
Resources
Management**



Legend

--- Boundary of HKSAR

■ Proposed GRS Location at LPS

..... Proposed Route of BPPS Pipeline Option B1

— Proposed Route of BPPS Pipeline Option B2

— Proposed Route of BPPS Pipeline Option B3

- - - Proposed Route of LPS Pipeline Option L1

— Proposed Route of LPS Pipeline Option L2

📍 Proposed Site for LNG Terminal

ENVIRONMENTAL CONSTRAINTS

▲ Seawater Intake

● Gazetted Beach

■ Proposed Marine Park

■ Potential Marine Park

■ Fish Culture Zone

■ Restricted Area gazette under the Wild Animal Protection Ordinance

▨ Sites of Special Scientific Interest (Marine)

▨ Nursery Area of Commercial Fisheries Resources

▨ Spawning Ground of Commercial Fisheries Resources

■ Coastal Protection Area

PHYSICAL CONSTRAINTS

— Utilities (Cables, pipelines and outfalls)

■ Secondary Contact Recreation Zone

■ Anchorage

■ Lamma Power Station Navigation Channel

■ Marine Vessel Fairway

Designated Areas of Marine Dredging and Sediment Disposal

■ Open Sea Disposal Area for Disposal of Uncontaminated Sediment

Upcoming Projects

■ 100mw Offshore Wind Farm

■ Integrated Waste Management Facilities — Phase 1 (IWMF)

▨ Other Reclamation Area

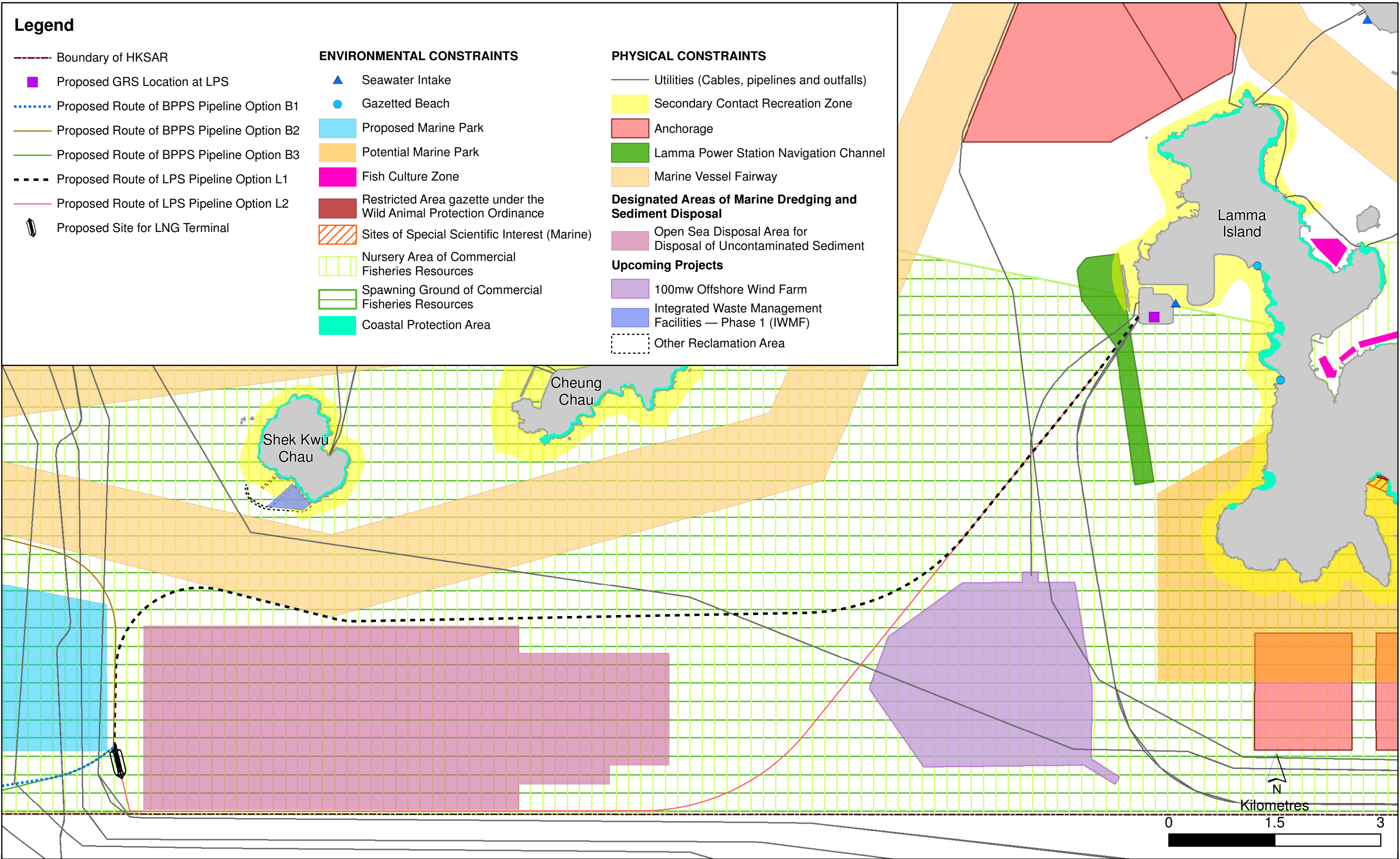


Figure 2.10c

LPS Pipeline - Environmental & Physical Constraints & Alignment Options

File: T:\GIS\CONTRACT\0359722\Mxd\0359722_Constraints_LPS.mxd
Date: 16/4/2018

**Environmental
Resources
Management**

