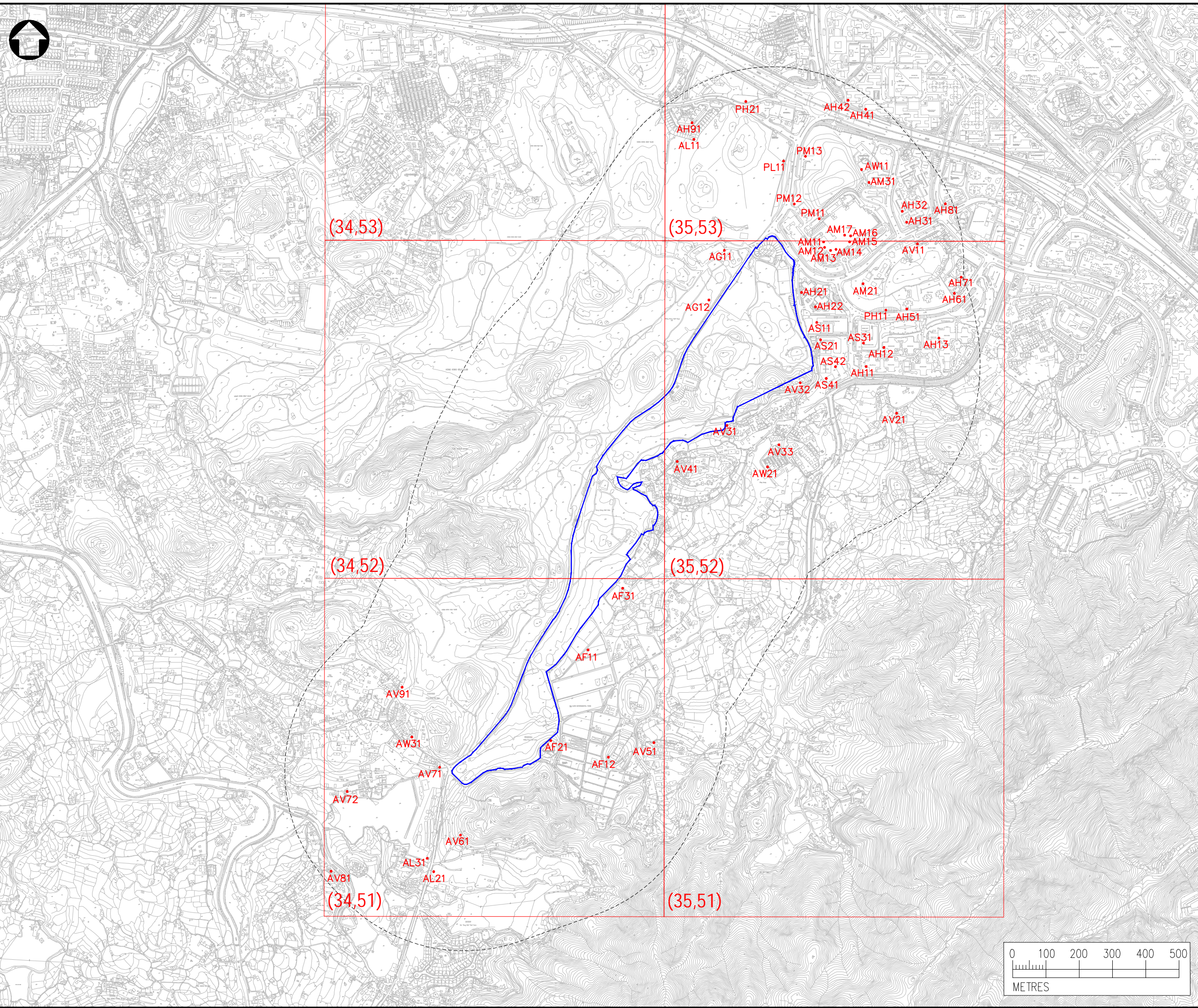





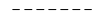


Date : 2021-04-26  
Filename : \\hkn\200dat16\_sde\7\_Projects\Project\_H321\_Env\2535551-2535600\2535551A - Fanling Golf Course\3\_Air\_ZDrawings\CE17\_ENV\_500M\_ASR\_500\_V3



**NOTES :**

1. ALL DIMENSIONS ARE IN MILLIMETRES UNLESS OTHERWISE STATED.
2. ALL LEVELS ARE IN METRES (M) AND RELATIVE TO HONG KONG PRINCIPAL DATUM (mPD).

**LEGEND :**

-  PROJECT BOUNDARY
-  500M ASSESSMENT AREA
-  REPRESENTATIVE AIR SENSITIVE RECEIVERS
-  REPRESENTATIVE PATH GRIDS

Rev	Description	By	Date




Project title  
**AGREEMENT NO. CE17/2019 (CE)  
 TECHNICAL STUDY ON PARTIAL DEVELOPMENT  
 OF FANLING GOLF COURSE SITE  
 - FEASIBILITY STUDY**

Drawing title  
**LOCATIONS OF REPRESENTATIVE  
 AIR SENSITIVE RECEIVERS  
 (OUTSIDE DEVELOPMENT AREA)**

Drawing no. <b>FIGURE 3.2b</b>		Rev. <b>0</b>	
Drawn DH	Date APR2021	Checked MW	Approved DL
Scale AS SHOWN		Status	

© COPYRIGHT RESERVED



**土木工程拓展署  
 CIVIL ENGINEERING AND DEVELOPMENT  
 DEPARTMENT**  
 NORTH DEVELOPMENT OFFICE

