





VP01 - FOOTBRIDGE ON LUNG MUN ROAD - EXISTING SITE CONDITION



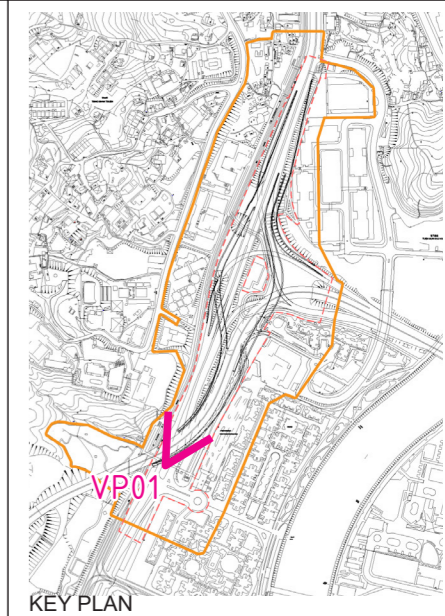
VP01 - FOOTBRIDGE ON LUNG MUN ROAD - WITHOUT MITIGATION MEASURES



VP01 - FOOTBRIDGE ON LUNG MUN ROAD - DAY 1 WITH MITIGATION MEASURES



VP01 - FOOTBRIDGE ON LUNG MUN ROAD - YEAR 10 WITH MITIGATION MEASURES



KEY PLAN

MITIGATION MEASURES (CONSTRUCTION PHASE)

CM1	Preservation of Existing Vegetation
CM2	Transplanting of Affected Trees
CM3	Control of Night-time Lighting Glare
CM4	Good Site Practice
CM5	Erection of Decorative Screen Hoarding

MITIGATION MEASURES (OPERATION PHASE)

OM1	Compensatory Tree Planting
OM2	Roadside Planting
OM3	Aesthetically treatment Noise Barrier
OM4	Aesthetically pleasing design

B	DRAFT ISSUE 4	BN	MAR 23
A	DRAFT ISSUE 3	BN	NOV 22
Rev	Description	By	Date




Project title
TRAFFIC IMPROVEMENT SCHEME IN TUEN MUN
- WIDENING AND ADDITION OF SLIP ROADS
AT LUNG FU ROAD/ TUEN MUN ROAD/
WONG CHU ROAD/ HOI WING ROAD

Drawing title
PHOTOMONTAGE VIEWPOINT 01


Drawing no. FIGURE 9.8.1		Rev. B	
Drawn	Date MAR 2023	Checked BN	Approved CL
Scale N.T.S.	Status FOR INFORMATION		

© COPYRIGHT RESERVED

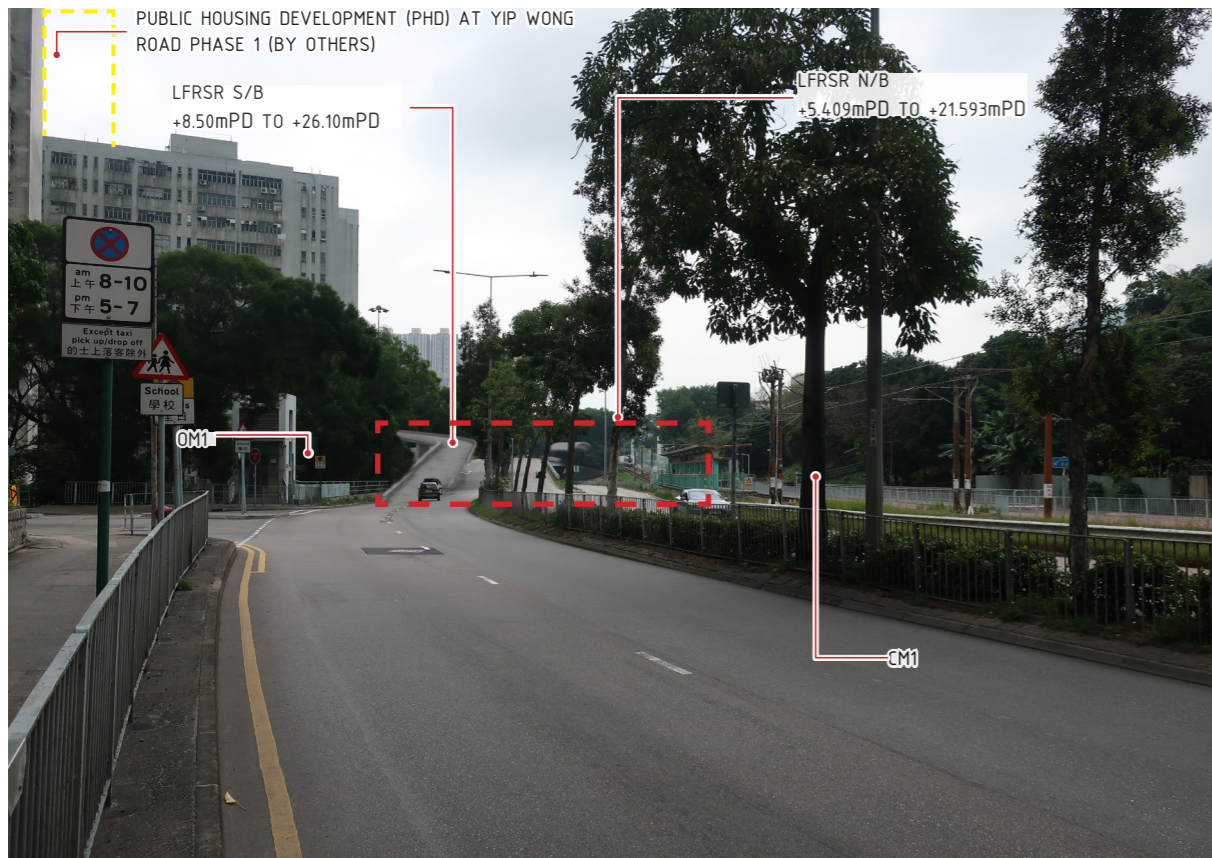




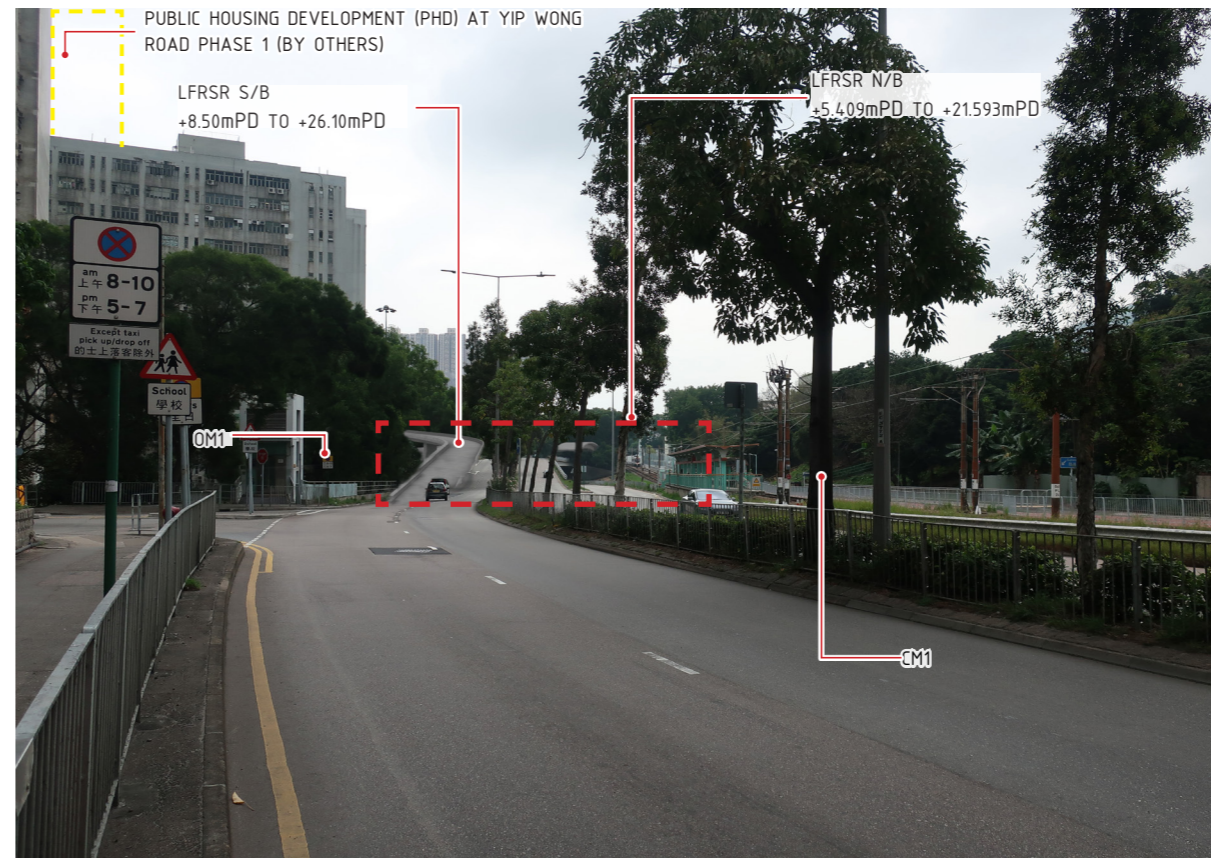
VP02 – BUS STOP (SKH ST PETER'S CHURCH) ON TSING WUN ROAD (SOUTHBOUND) - EXISTING SITE CONDITION



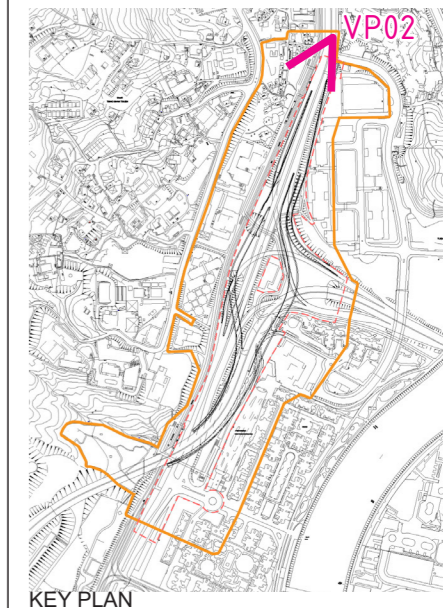
VP02 – BUS STOP (SKH ST PETER'S CHURCH) ON TSING WUN ROAD (SOUTHBOUND) - WITHOUT MITIGATION MEASURES



VP02 – BUS STOP (SKH ST PETER'S CHURCH) ON TSING WUN ROAD (SOUTHBOUND) - DAY 1 WITH MITIGATION MEASURES



VP02 – BUS STOP (SKH ST PETER'S CHURCH) ON TSING WUN ROAD (SOUTHBOUND) - YEAR 10 WITH MITIGATION MEASURES



KEY PLAN

MITIGATION MEASURES (CONSTRUCTION PHASE)

CM1	Preservation of Existing Vegetation
CM2	Transplanting of Affected Trees
CM3	Control of Night-time Lighting Glare
CM4	Good Site Practice
CM5	Erection of Decorative Screen Hoarding

MITIGATION MEASURES (OPERATION PHASE)

OM1	Compensatory Tree Planting
OM2	Roadside Planting
OM3	Aesthetically treatment Noise Barrier
OM4	Aesthetically pleasing design

B	DRAFT ISSUE 4	BN	MAR 23
A	DRAFT ISSUE 3	BN	NOV 22
Rev	Description	By	Date



Project title
TRAFFIC IMPROVEMENT SCHEME IN TUEN MUN
- WIDENING AND ADDITION OF SLIP ROADS
AT LUNG FU ROAD/ TUEN MUN ROAD/
WONG CHU ROAD/ HOI WING ROAD

Drawing title
PHOTOMONTAGE VIEWPOINT 02

Drawing no.	FIGURE 9.8.2	Rev.	B
Drawn	Date	Checked	Approved
	MAR 2023	BN	CL
Scale	N.T.S.	Status	FOR INFORMATION





VP03 – SITTING AREA ON LUNG CHAK ROAD - EXISTING SITE CONDITION



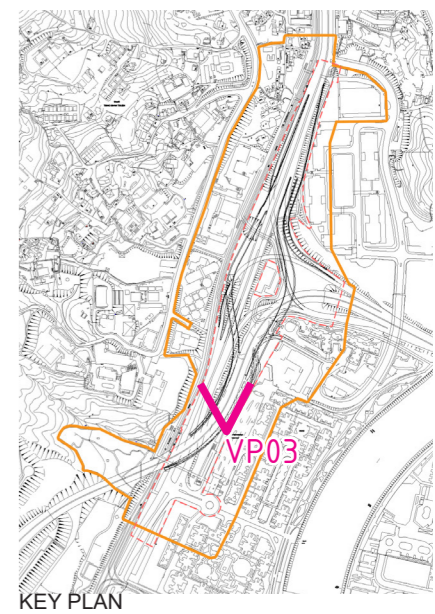
VP03 – SITTING AREA ON LUNG CHAK ROAD - WITHOUT MITIGATION MEASURES



VP03 – SITTING AREA ON LUNG CHAK ROAD - DAY 1 WITH MITIGATION MEASURES



VP03 – SITTING AREA ON LUNG CHAK ROAD - YEAR 10 WITH MITIGATION MEASURES



KEY PLAN

MITIGATION MEASURES (CONSTRUCTION PHASE)

CM1	Preservation of Existing Vegetation
CM2	Transplanting of Affected Trees
CM3	Control of Night-time Lighting Glare
CM4	Good Site Practice
CM5	Erection of Decorative Screen Hoarding

MITIGATION MEASURES (OPERATION PHASE)

OM1	Compensatory Tree Planting
OM2	Roadside Planting
OM3	Aesthetically treatment Noise Barrier
OM4	Aesthetically pleasing design

B	DRAFT ISSUE 4	BN	MAR 23
A	DRAFT ISSUE 3	BN	NOV 22
Rev	Description	By	Date




Project title
TRAFFIC IMPROVEMENT SCHEME IN TUEN MUN
– WIDENING AND ADDITION OF SLIP ROADS
AT LUNG FU ROAD/ TUEN MUN ROAD/
WONG CHU ROAD/ HOI WING ROAD

Drawing title
PHOTOMONTAGE VIEWPOINT 03

Drawing no.	FIGURE 9.8.3	Rev.	B
Drawn	Date	Checked	Approved
Scale	N.T.S.	Status	FOR INFORMATION

© COPYRIGHT RESERVED





VP04 – PEDESTRIAN FOOTPATH ALONG TSUNG WUN ROAD (NORTHBOUND) - EXISTING SITE CONDITION



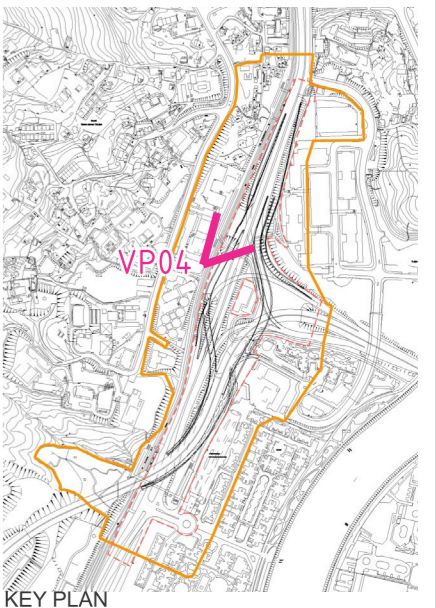
VP04 – PEDESTRIAN FOOTPATH ALONG TSUNG WUN ROAD (NORTHBOUND) - WITHOUT MITIGATION MEASURES



VP04 – PEDESTRIAN FOOTPATH ALONG TSUNG WUN ROAD (NORTHBOUND) - DAY 1 WITH MITIGATION MEASURES



VP04 – PEDESTRIAN FOOTPATH ALONG TSUNG WUN ROAD (NORTHBOUND) - YEAR 10 WITH MITIGATION MEASURES



KEY PLAN

MITIGATION MEASURES (CONSTRUCTION PHASE)

CM1	Preservation of Existing Vegetation
CM2	Transplanting of Affected Trees
CM3	Control of Night-time Lighting Glare
CM4	Good Site Practice
CM5	Erection of Decorative Screen Hoarding

MITIGATION MEASURES (OPERATION PHASE)

OM1	Compensatory Tree Planting
OM2	Roadside Planting
OM3	Aesthetically treatment Noise Barrier
OM4	Aesthetically pleasing design

B	DRAFT ISSUE 4	BN	MAR 23
A	DRAFT ISSUE 3	BN	NOV 22
Rev	Description	By	Date



Project title
 TRAFFIC IMPROVEMENT SCHEME IN TUEN MUN
 – WIDENING AND ADDITION OF SLIP ROADS
 AT LUNG FU ROAD/ TUEN MUN ROAD/
 WONG CHU ROAD/ HOI WING ROAD

Drawing title
 PHOTOMONTAGE VIEWPOINT 04

Drawing no.	FIGURE 9.8.4	Rev.	B
Drawn	Date	Checked	Approved
	MAR 2023	BN	CL
Scale	N.T.S.	Status	FOR INFORMATION





VP05 – SIU LUN COMMUNITY HALL - EXISTING SITE CONDITION



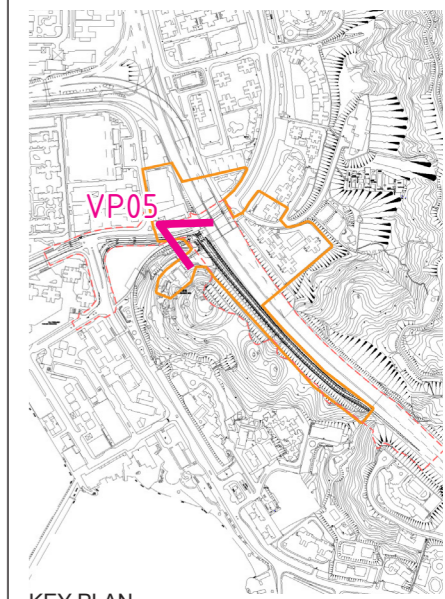
VP05 – SIU LUN COMMUNITY HALL - WITHOUT MITIGATION MEASURES



VP05 – SIU LUN COMMUNITY HALL - DAY 1 WITH MITIGATION MEASURES



VP05 – SIU LUN COMMUNITY HALL - YEAR 10 WITH MITIGATION MEASURES



KEY PLAN

MITIGATION MEASURES (CONSTRUCTION PHASE)

CM1	Preservation of Existing Vegetation
CM2	Transplanting of Affected Trees
CM3	Control of Night-time Lighting Glare
CM4	Good Site Practice
CM5	Erection of Decorative Screen Hoarding

MITIGATION MEASURES (OPERATION PHASE)

OM1	Compensatory Tree Planting
OM2	Roadside Planting
OM3	Aesthetically treatment Noise Barrier
OM4	Aesthetically pleasing design

B	DRAFT ISSUE 4	BN	MAR 23
A	DRAFT ISSUE 3	BN	NOV 22
Rev	Description	By	Date




Project title
TRAFFIC IMPROVEMENT SCHEME IN TUEN MUN
– WIDENING AND ADDITION OF SLIP ROADS
AT LUNG FU ROAD/ TUEN MUN ROAD/
WONG CHU ROAD/ HOI WING ROAD

Drawing title
PHOTOMONTAGE VIEWPOINT 05

Drawing no.	FIGURE 9.8.5	Rev.	B
Drawn	Date	Checked	Approved
Scale	N.T.S.	Status	FOR INFORMATION

© COPYRIGHT RESERVED





VP06 – FOOTBRIDGE ON HOI WING ROAD - EXISTING SITE CONDITION



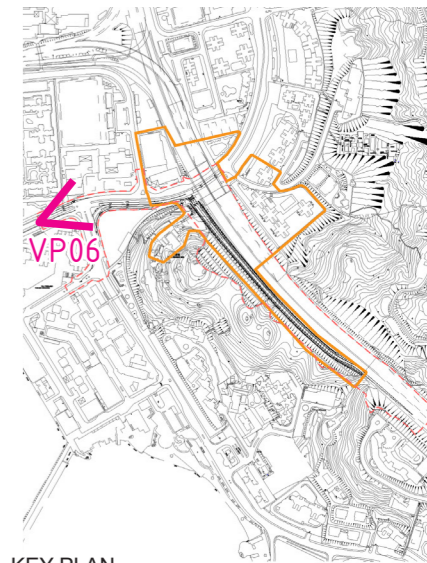
VP06 – FOOTBRIDGE ON HOI WING ROAD - WITHOUT MITIGATION MEASURES



VP06 – FOOTBRIDGE ON HOI WING ROAD - DAY 1 WITH MITIGATION MEASURES



VP06 – FOOTBRIDGE ON HOI WING ROAD - YEAR 10 WITH MITIGATION MEASURES



KEY PLAN

MITIGATION MEASURES (CONSTRUCTION PHASE)

CM1	Preservation of Existing Vegetation
CM2	Transplanting of Affected Trees
CM3	Control of Night-time Lighting Glare
CM4	Good Site Practice
CM5	Erection of Decorative Screen Hoarding

MITIGATION MEASURES (OPERATION PHASE)

OM1	Compensatory Tree Planting
OM2	Roadside Planting
OM3	Aesthetically treatment Noise Barrier
OM4	Aesthetically pleasing design

B	DRAFT ISSUE 4	BN	MAR 23
A	DRAFT ISSUE 3	BN	NOV 22
Rev	Description	By	Date



Project title
TRAFFIC IMPROVEMENT SCHEME IN TUEN MUN
– WIDENING AND ADDITION OF SLIP ROADS
AT LUNG FU ROAD/ TUEN MUN ROAD/
WONG CHU ROAD/ HOI WING ROAD

Drawing title
PHOTOMONTAGE VIEWPOINT 06

Drawing no.	FIGURE 9.8.6	Rev.	B
Drawn	Date	Checked	Approved
	MAR 2023	BN	CL
Scale	N.T.S.	Status	FOR INFORMATION

© COPYRIGHT RESERVED

