






LR5 (AMENITY LANDSCAPE AREAS ALONG AIRPORT ROAD AND CHEK LAP KOK RD\_1)



LR5 (AMENITY LANDSCAPE AREAS ALONG AIRPORT ROAD AND CHEK LAP KOK RD\_2)



LR6 (ROADS & URBAN INFRASTRUCTURES)



LR7 (URBAN LANDSCAPE IN TUNG CHUNG TOWN)

**LEGEND**


Rev	Date	Descriptions	Check
-----	------	--------------	-------



**HONG KONG INTERNATIONAL AIRPORT**



Consultant's Signatures for Approval

Design Supervisor	Date
Checkers	
Authorised Representative	

Key Plan

Title  
LANDSCAPE RESOURCES PHOTOGRAPHS  
(2 of 2)

Drawing No.

FIGURE 10.4b

Originator	Location	Discipline	Type	Dwg Sequence No.
Status	Design	Scale		Rev