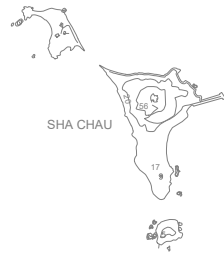


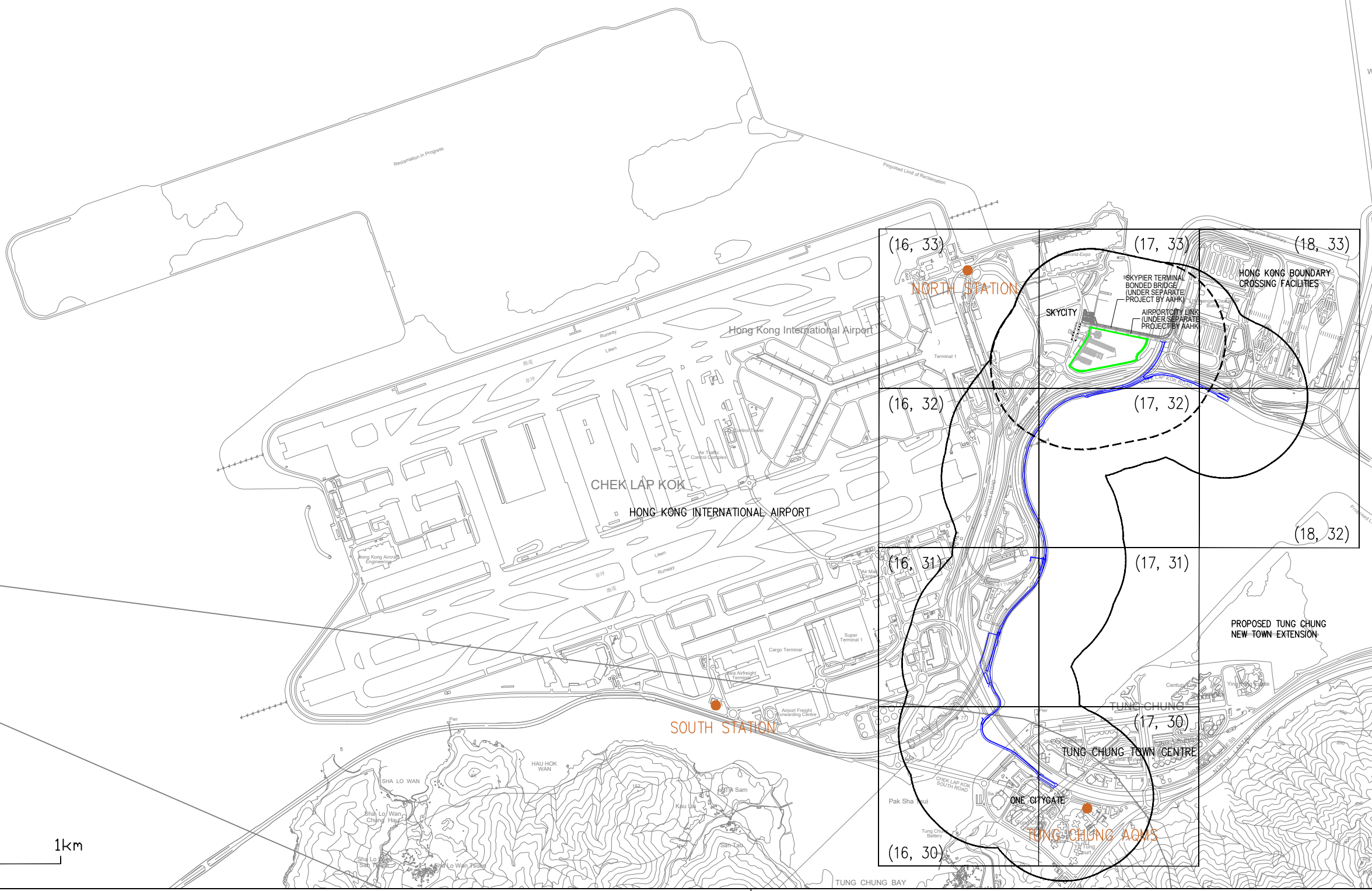
SHA CHAU STATION



LEGEND

- PROPOSED ALIGNMENT OF AIRPORT TUNG CHUNG LINK
- PROPOSED MARINE FACILITIES
- 500m ASSESSMENT AREA (CONSTRUCTION PHASE)
- 500m ASSESSMENT AREA (OPERATIONAL PHASE)
- AIR QUALITY MONITORING STATION
- (16, 33) PATH GRID

0 0.5 1km



Rev	Date	Descriptions	Check

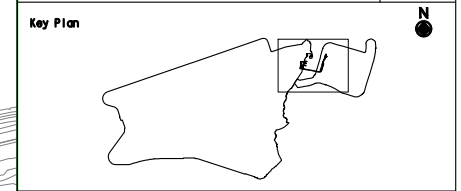


HONG KONG INTERNATIONAL AIRPORT

Consultant

Meinhardt Infrastructure and Environment Limited
邁達基達環保工程顧問有限公司

Consultant's Signatures for Approval		Date
Design Supervisor		
Checkers		
Authorised Representative		



Title

AIRPORT TUNG CHUNG LINK PROJECT
LOCATIONS OF AIR QUALITY MONITORING STATIONS AND THE CONCERNED PATH GRIDS

Drawing No. **FIGURE 3.1**

Originator	Location	Discipline Type	Dwg Sequence No.
Status	Design	Scale	As Shown