






- LEGEND**
-  PROPOSED ALIGNMENT OF AIRPORT TUNG CHUNG LINK
 -  PROPOSED MARINE FACILITIES
 -  500m ASSESSMENT AREA (OPERATIONAL PHASE)
 -  REPRESENTATIVE AIR SENSITIVE RECEIVER
 -  -350- CONTOUR LINE (Range of Contour Levels from 150ug/m³ to 350ug/m³, 4th 10-min SO₂ Criterion of 500ug/m³)

Rev	Date	Descriptions	Check



HONG KONG INTERNATIONAL AIRPORT



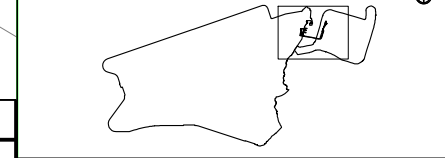
Consultant's Signatures for Approval

Design Supervisor

Checkers

Authorised Representative

Key Plan



ASR ID	Description
A01	Offices at Hong Kong Port (HKP) Passenger Crossing Building (PCB)
A02	East Sea Rescue Berth Airport Fire Contingent
A03	AsiaWorld Expo
A04	Hong Kong SkyCity Marriott Hotel
A05	Regala Skycity Hotel
A06	SkyPier
P02	Offices SkyPier Terminal
P03	11 SKIES
P04	Planned Commercial Use

Title

AIRPORT TUNG CHUNG LINK PROJECT

CONTOUR OF CUMULATIVE MAXIMUM 10-MIN SO₂ CONCENTRATION (ug/m³) at 1.5 mAG (OPERATIONAL PHASE)

Drawing No.

FIGURE 3.15

Originator	Location	Discipline	Type	Seq. No.
Design			As Shown	