






- LEGEND**
-  PROPOSED ALIGNMENT OF AIRPORT TUNG CHUNG LINK
  -  PROPOSED MARINE FACILITIES
  -  500m ASSESSMENT AREA (OPERATIONAL PHASE)
  -  REPRESENTATIVE AIR SENSITIVE RECEIVER
  -  24 CONTOUR LINE (Range of Contour Levels from 20ug/m<sup>3</sup> to 24ug/m<sup>3</sup>, 4<sup>th</sup> Daily SO<sub>2</sub> Criterion of 50ug/m<sup>3</sup>)

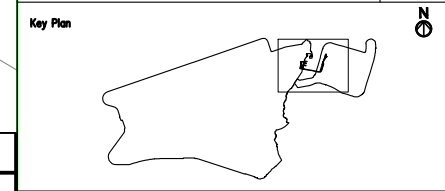
Rev	Date	Descriptions	Check



HONG KONG INTERNATIONAL AIRPORT



Consultant's Signatures for Approval		Date
Design Supervisor		
Checkers		
Authorized Representative		



ASR ID	Description
A01	Offices at Hong Kong Port (HKP) Passenger Crossing Building (PCB)
A02	East Sea Rescue Berth Airport Fire Contingent
A03	AsiaWorld Expo
A04	Hong Kong SkyCity Marriott Hotel
A05	Regala Skycity Hotel
A06	SkyPier
P02	Offices SkyPier Terminal
P03	11 SKIES
P04	Planned Commercial Use

Title				
AIRPORT TUNG CHUNG LINK PROJECT				
CONTOUR OF CUMULATIVE 4 <sup>th</sup> HIGHEST DAILY SO <sub>2</sub> CONCENTRATION (ug/m <sup>3</sup> ) at 15.0mAG (OPERATIONAL PHASE)				
Drawing No.				
FIGURE 3.16				
Originator	Location	Discipline	Type	Seq. No.
Status	Design	Scale	As Shown	Rev
				Design