






- LEGEND**
-  PROPOSED ALIGNMENT OF AIRPORT TUNG CHUNG LINK
 -  PROPOSED MARINE FACILITIES
 -  500m ASSESSMENT AREA (CONSTRUCTION PHASE)
 -  DUST MONITORING STATION
 -  CONSTRUCTION SITE BOUNDARY

Rev	Date	Descriptions	Check



HONG KONG INTERNATIONAL AIRPORT



Consultant's Signatures for Approval

Design Supervisor

Checkers

Authorised Representative

Key Plan



Title

AIRPORT TUNG CHUNG LINK PROJECT
LOCATIONS OF DUST MONITORING STATIONS

Drawing No.

FIGURE 3.1

Originator	Location	Discipline	Type	Seq	Sequence No.
Status	Design	Scale	As Shown	Rev	Design