



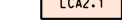

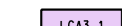







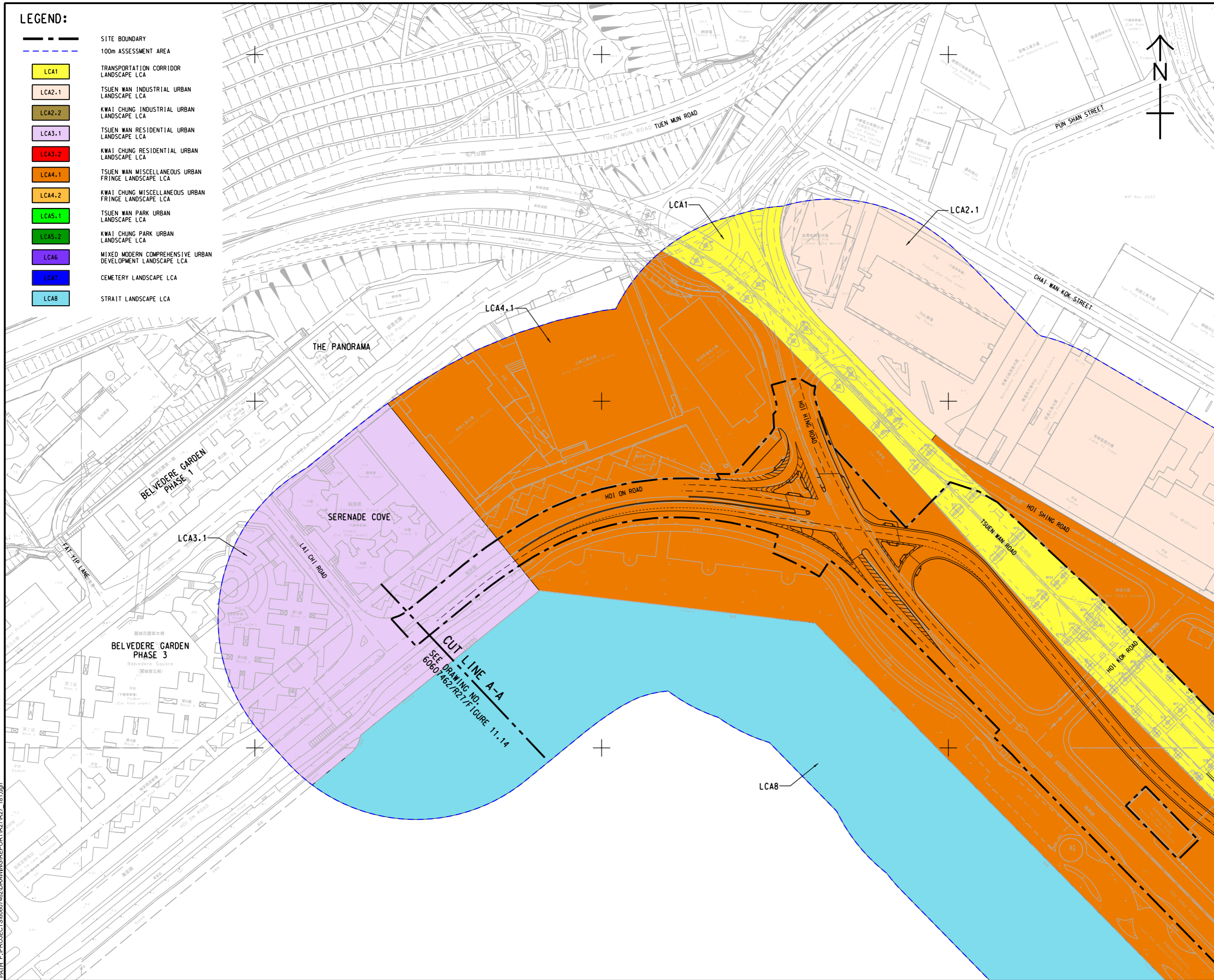


LEGEND:

-  SITE BOUNDARY
-  100m ASSESSMENT AREA
-  LCA1 TRANSPORTATION CORRIDOR LANDSCAPE LCA
-  LCA2.1 TSUEN WAN INDUSTRIAL URBAN LANDSCAPE LCA
-  LCA2.2 KWAI CHUNG INDUSTRIAL URBAN LANDSCAPE LCA
-  LCA3.1 TSUEN WAN RESIDENTIAL URBAN LANDSCAPE LCA
-  LCA3.2 KWAI CHUNG RESIDENTIAL URBAN LANDSCAPE LCA
-  LCA4.1 TSUEN WAN MISCELLANEOUS URBAN FRINGE LANDSCAPE LCA
-  LCA4.2 KWAI CHUNG MISCELLANEOUS URBAN FRINGE LANDSCAPE LCA
-  LCA5.1 TSUEN WAN PARK URBAN LANDSCAPE LCA
-  LCA5.2 KWAI CHUNG PARK URBAN LANDSCAPE LCA
-  LCA6 MIXED MODERN COMPREHENSIVE URBAN DEVELOPMENT LANDSCAPE LCA
-  LCA7 CEMETERY LANDSCAPE LCA
-  LCA8 STRAIT LANDSCAPE LCA



ISSUE/REVISION

I/R	DATE	DESCRIPTION	CHK.

STATUS

SCALE	DIMENSION UNIT
A1 1: 1000	METRES

KEY PLAN	DIMENSION UNIT
	A1 1: 50000

PROJECT NO.	AGREEMENT NO.
60607462	CE61/2018(HY)

SHEET TITLE

LOCATION OF LANDSCAPE CHARACTER AREAS

SHEET NUMBER

60607462/R27/FIGURE 11.13

(SHEET 1 OF 8)

This drawing has been prepared for the use of AECOM's client. It may not be used, modified, reproduced or relied upon by third parties, except as agreed by AECOM or as required by law. AECOM accepts no responsibility, and denies any liability whatsoever, to any party that uses or relies on this drawing without AECOM's express written consent. All measurements must be obtained from the stated dimensions.