




NOTE:

1. THIS DRAWING TO BE READ IN CONJUNCTION WITH DRAWING NOS. 60607462/R27/F FIGURE 4.2c TO FIGURE 4.2d.

LEGEND:

-  PROJECT BOUNDARY
-  300m ASSESSMENT AREA
-  PROJECT ROADS



PROJECT

WIDENING OF TSUEN WAN ROAD AND THE ASSOCIATED JUNCTION IMPROVEMENT WORKS

CLIENT



CONSULTANT

AECOM Asia Company Ltd.
www.aecom.com

SUB-CONSULTANTS

ISSUE/REVISION

IR	DATE	DESCRIPTION	CHK.

STATUS

SCALE

A3 1 : 6000

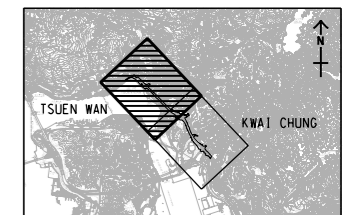
DIMENSION UNIT

METRES

KEY PLAN

KEY PLAN

A3 1 : 200000



PROJECT NO.

60607462

AGREEMENT NO.

CE61/2018(HY)

SHEET TITLE

"EXTENT OF "PROJECT" ROADS" UNDER THE PROJECT - WITHOUT SLIP ROAD C SCENARIO

SHEET 1 OF 2

SHEET NUMBER

60607462/R27/FIGURE 4.2a

This drawing has been prepared for the use of AECOM's client. It may not be used, modified, reproduced or relied upon by third parties, except as agreed by AECOM or as required by law. AECOM accepts no responsibility, and disclaims any liability whatsoever, for any part, that uses or relies on this drawing without AECOM's express written consent. All measurements must be obtained from the stated dimensions.