




NOTE:

1. THIS DRAWING TO BE READ IN CONJUNCTION WITH DRAWING NO. 60607462/R27/FIGURE 7.2 TO FIGURE 7.8.

LEGEND:

-  SITE BOUNDARY
-  PROPOSED EXCAVATION AREA
-  FACILITIES TO BE RETAINED UNDER THE PROJECT



PROJECT
 項目
WIDENING OF TSUEN WAN ROAD AND THE ASSOCIATED JUNCTION IMPROVEMENT WORKS

CLIENT
 業主
 **路政署 HIGHWAYS DEPARTMENT**

CONSULTANT
 工程顧問公司
AECOM Asia Company Ltd.
 www.aecom.com

SUB-CONSULTANTS
 分判工程顧問公司

ISSUE/REVISION
 修訂

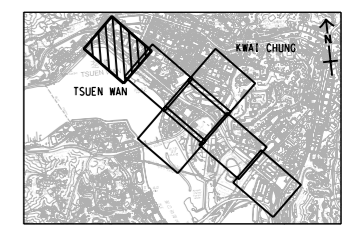
IR	DATE	DESCRIPTION	CHK.

STATUS
 狀況

SCALE
 比例
 A3 1:2000

DIMENSION UNIT
 尺寸單位
 METRES

KEY PLAN
 索引圖
 A3 1:100000



PROJECT NO.
 項目編號
 60607462

AGREEMENT NO.
 協議編號
 CE61/2018(HY)

SHEET TITLE
 圖紙名稱
GENERAL LAYOUT PLAN

SHEET NUMBER
 圖紙編號
 60607462/R27/FIGURE 7.2

This drawing has been prepared for the use of AECOM's client. It may not be used, modified, reproduced or relied upon by third parties, except as agreed by AECOM or as required by law. AECOM accepts no responsibility, and denies any liability whatsoever, for any loss or damage on this drawing without AECOM's express written consent. All measurements must be obtained from the stated dimensions.