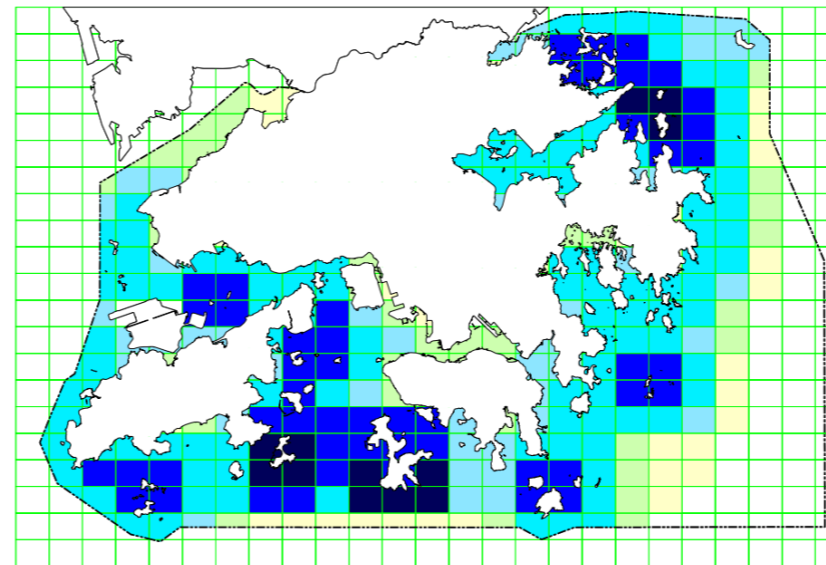


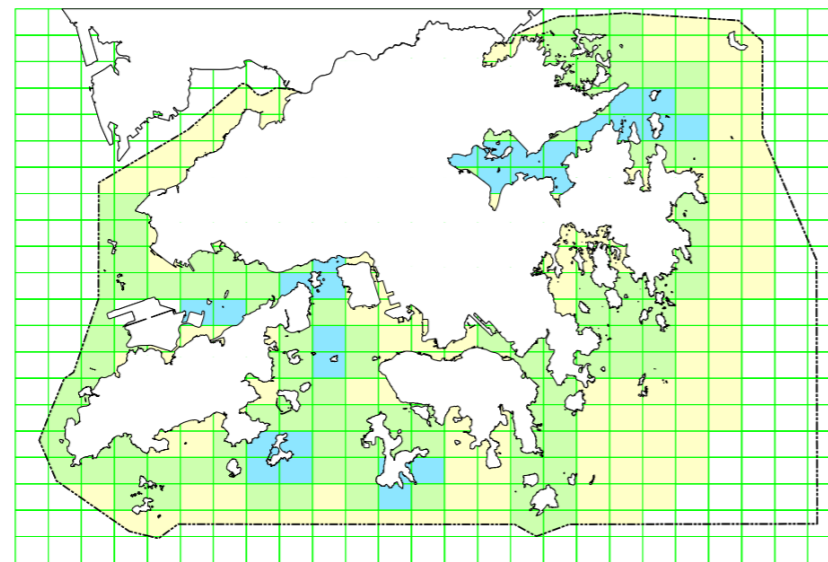
Map from Lands Department
地圖由地政總署提供

DISTRIBUTION OF FISHERIES PRODUCTION (OVERALL) (PORT SURVEY 2021, AFCD)



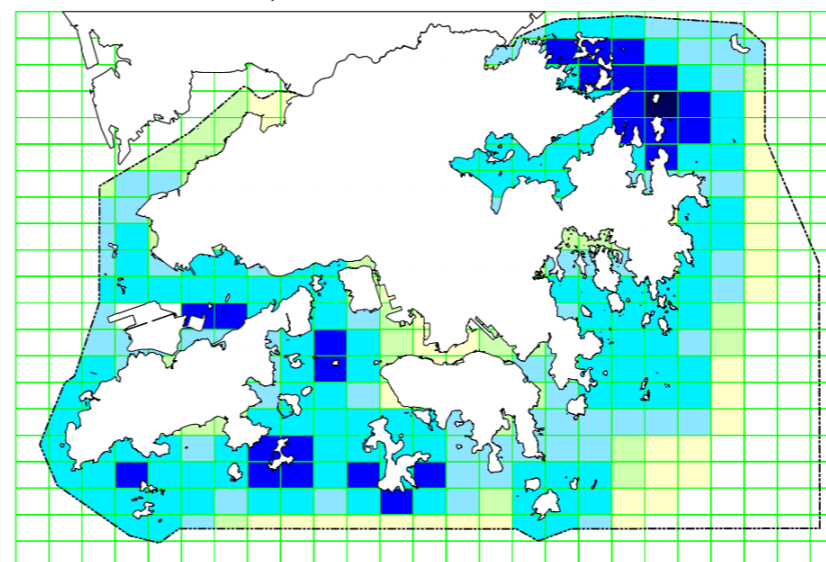
Map from Lands Department
地圖由地政總署提供

DISTRIBUTION OF FISHING OPERATION (OVERALL) (PORT SURVEY 2021, AFCD)



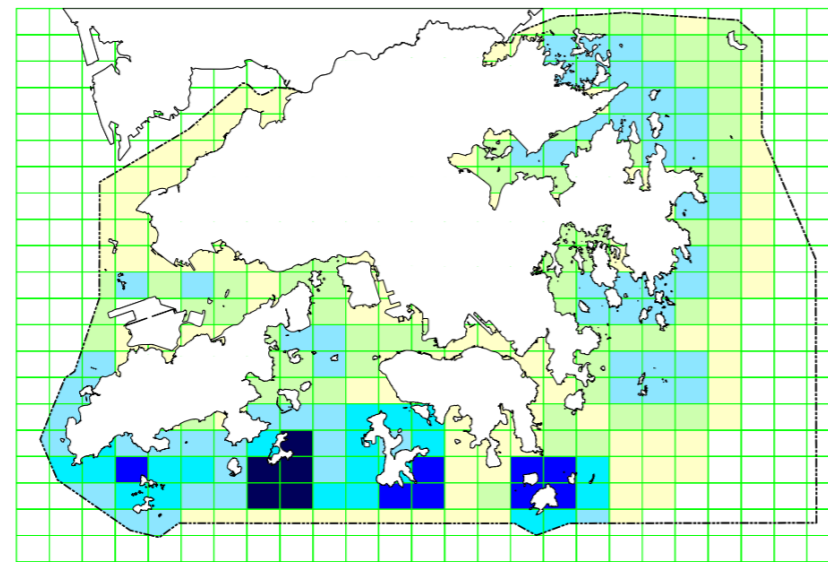
Map from Lands Department
地圖由地政總署提供

DISTRIBUTION OF FISHERIES PRODUCTION (SAMPAN) (PORT SURVEY 2021, AFCD)



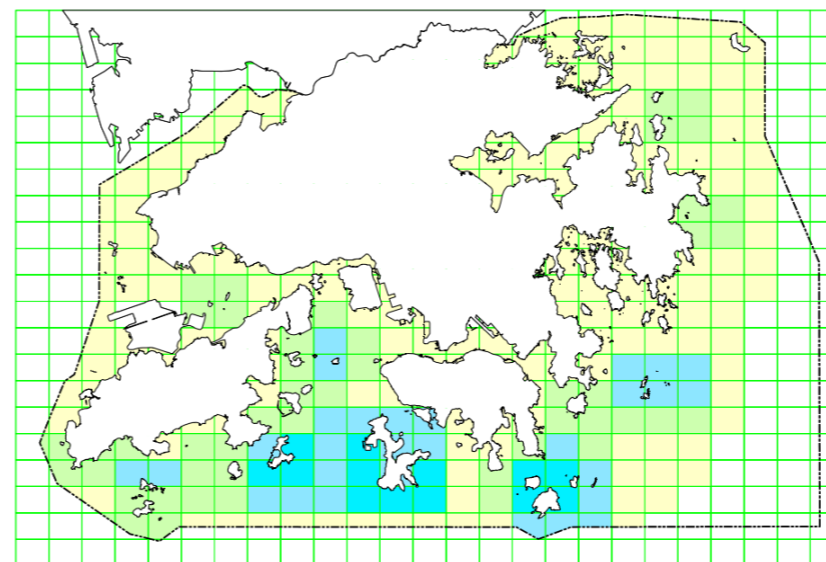
Map from Lands Department
地圖由地政總署提供

DISTRIBUTION OF FISHING OPERATION (SAMPAN) (PORT SURVEY 2021, AFCD)



Map from Lands Department
地圖由地政總署提供

DISTRIBUTION OF FISHERIES PRODUCTION (OTHER TYPES OF FISHING VESSELS) (PORT SURVEY 2021, AFCD)



Map from Lands Department
地圖由地政總署提供

DISTRIBUTION OF FISHING OPERATION (OTHER TYPES OF FISHING VESSELS) (PORT SURVEY 2021, AFCD)

Legend

Production (kg / ha)
產量 (公斤 / 公頃)
产量 (公斤 / 公頃)

- >0 - 50
- >50 - 100
- >100 - 200
- >200 - 300
- >300 - 400
- >400 - 600

Number of vessels (number / grid)
漁船數目 (數目 / 網格)
渔船数目 (数目 / 网格)

- >0 - 50
- >50 - 100
- >100 - 200
- >200 - 400
- >400 - 600
- >600 - 800

A	FIRST ISSUE		1/23
Rev	Description	By	Date

Consultant

ARUP

Project title
Route 11 (Section between Yuen Long and North Lantau)

Drawing title
DISTRIBUTION OF FISHERIES PRODUCTION AND FISHING OPERATION

Drawing no. APPENDIX 10.2 Rev. A

Drawn	Date	Checked	Approved
Scale	Status	PRELIMINARY	

COPYRIGHT RESERVED

路政署
HIGHWAYS DEPARTMENT