



本署檔案 Our Ref. : (M2WHW) in TD MP/171/70/3  
來函檔號 Your Ref. : 284104/03-03/SK/IL/EF/BL/0578  
電話 Tel. : 3842 6013  
圖文傳真 Fax : 2827 9237  
電郵 Email :

ARUP  
Level 5 Festival Walk  
80 Tat Chee Avenue  
Kowloon Tong  
Kowloon  
(Attn: Mr. Samuel KWAN)

19 July 2023


Dear Sir/Madam,

**Agreement No. CE 13/2021 (HY)**  
**Route 11 (Section between Yuen Long and North Lantau) – Investigation**  
**Revised Technical Note on Traffic Forecasts for Environmental Review**  
**(REP-051A-01)**

I refer to your above referenced letter dated 28 June 2023 regarding the captioned and subsequent clarifications via email on 12 July 2023 and 19 July 2023.

Please note that we have no further comment on the methodology and traffic forecast contained in the captioned Technical Note from traffic engineering point of view. Please ensure the traffic data of the Technical Note tally with those for the TIA report.

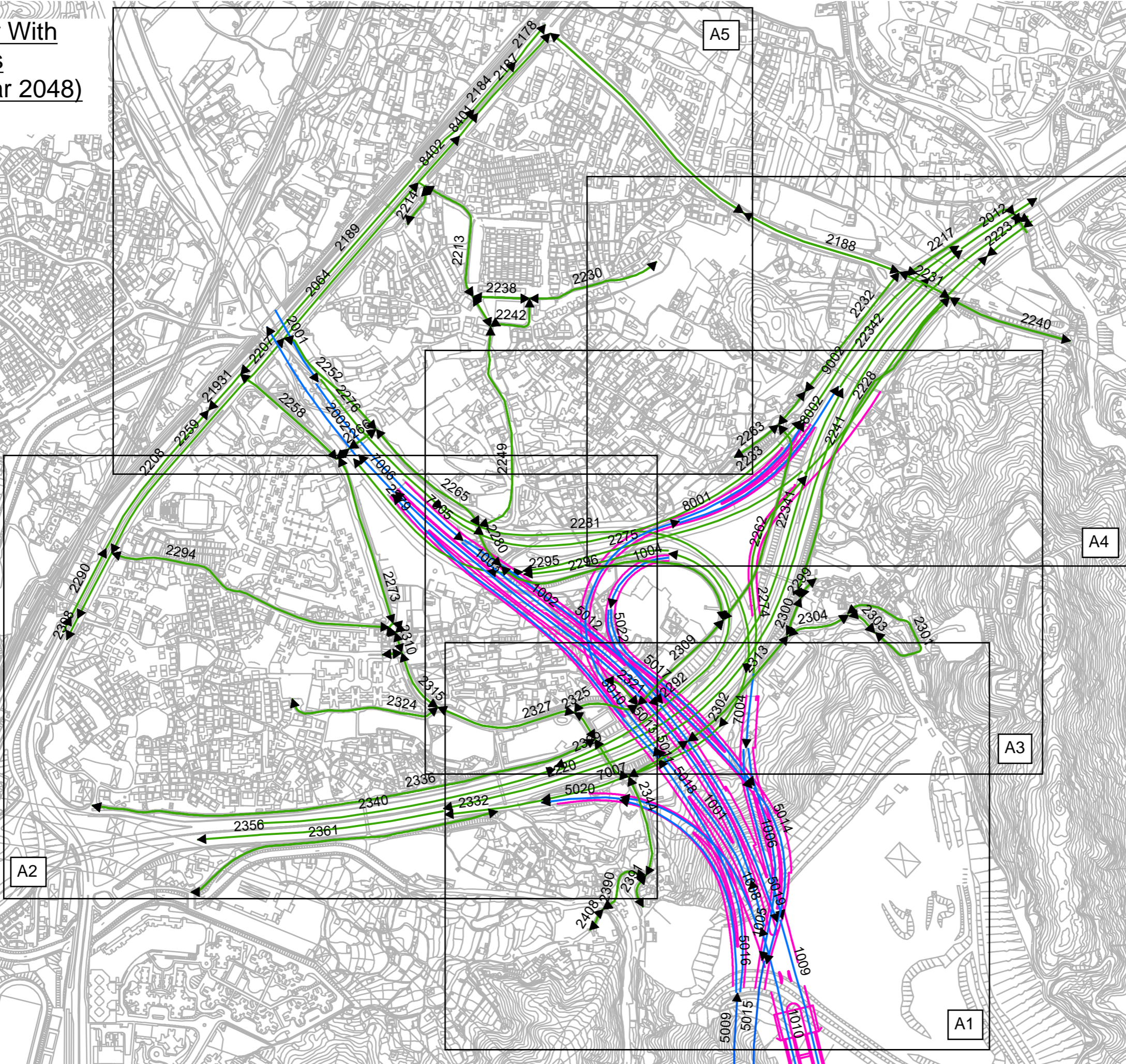
Yours faithfully,

  
(SZE Chung-ming, Thomson)  
for Commissioner for Transport

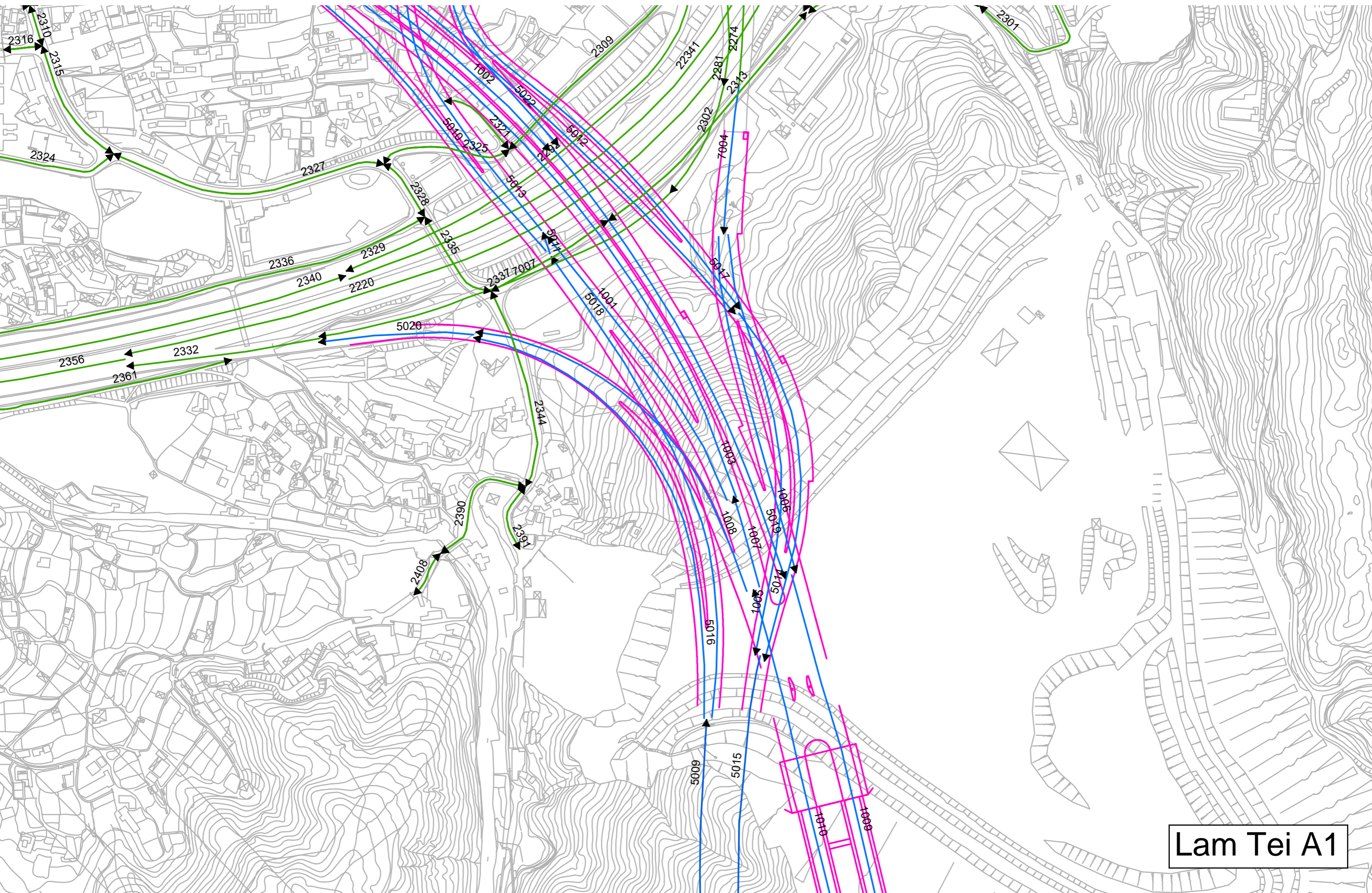
c.c.  
E/MP1, MPD  
E13/TP, TPD  
MWPMO, HyD (Attn: Mr. W K Lo) Fax: 2714 5198



Traffic ID Map for With  
Project Scenarios  
(Assessment Year 2048)  
Lam Tei Area

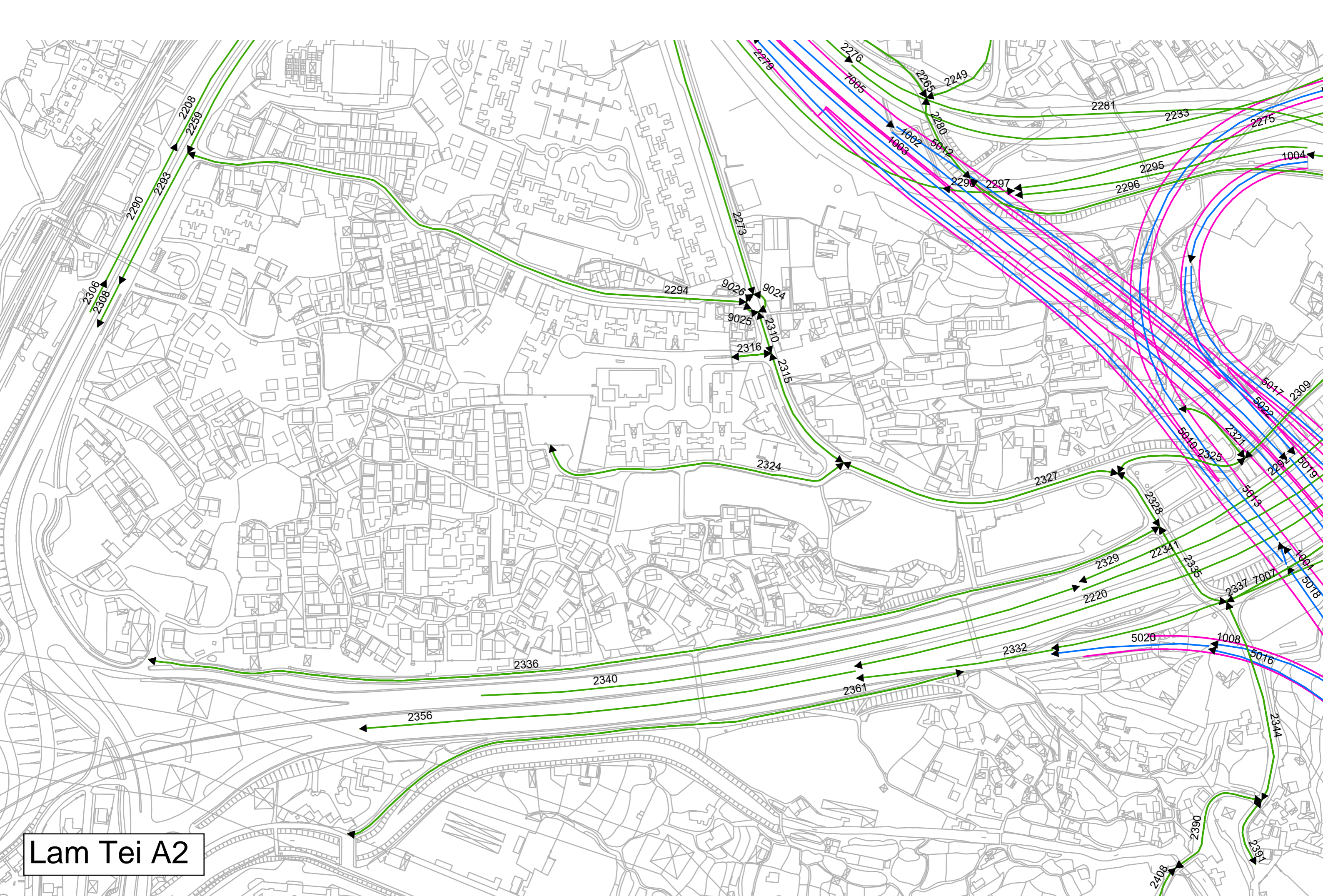






Lam Tei A1





Lam Tei A2









Lam Tei A4

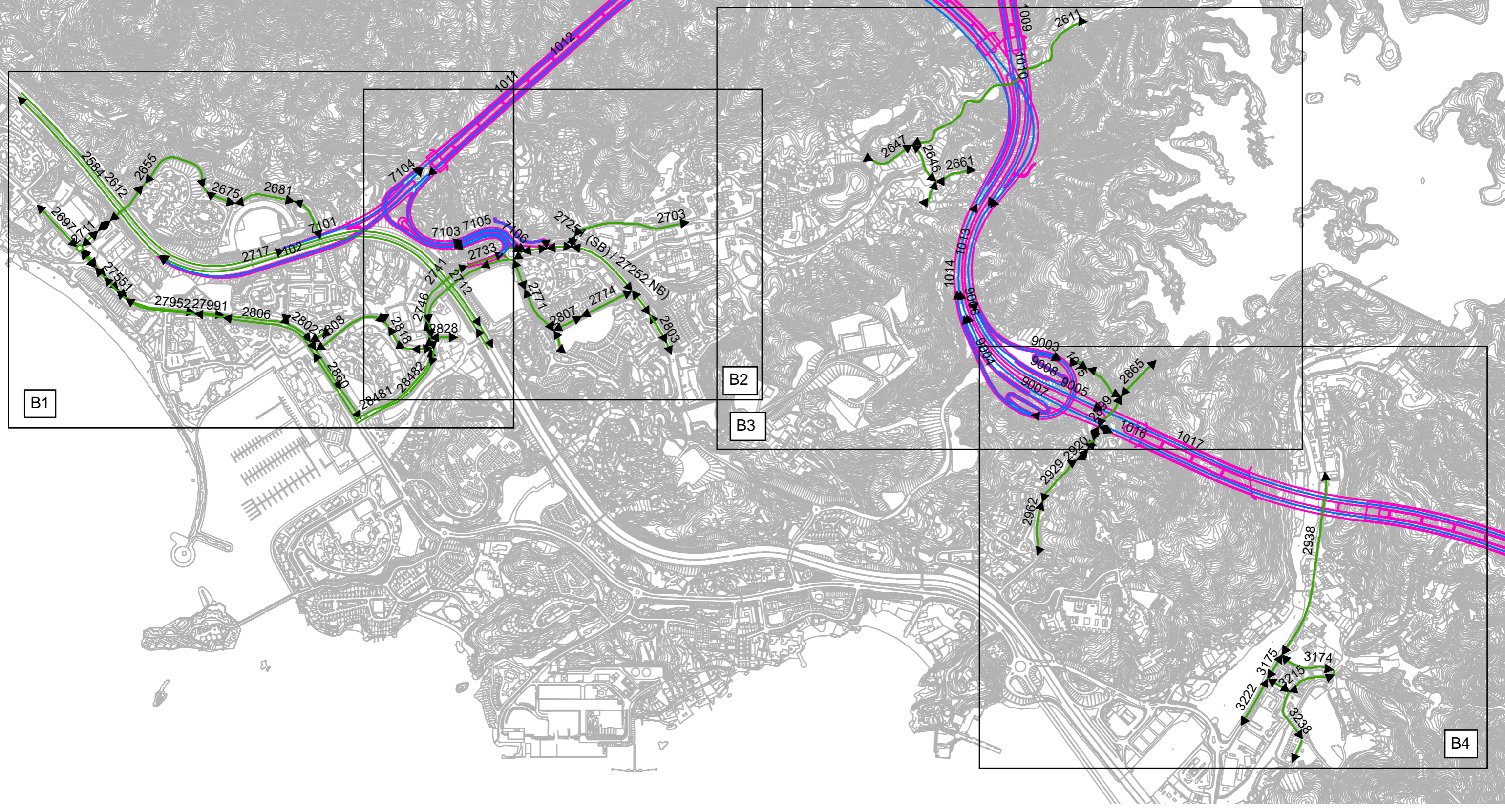


# Lam Tei A5

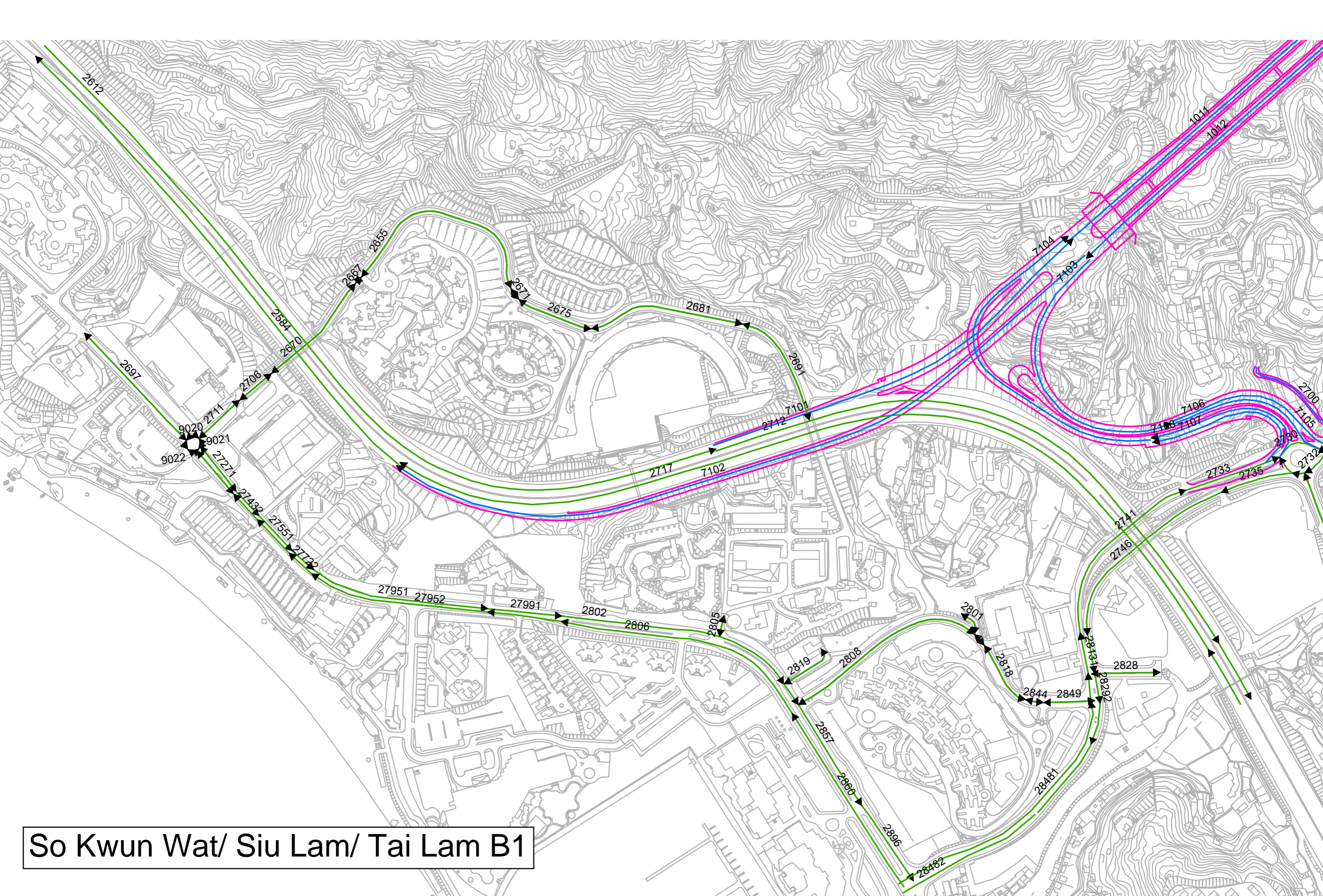




Traffic ID Map for With Project Scenarios  
(Assessment Year 2048)  
So Kwun Wat/ Siu Lam/ Tai Lam Area

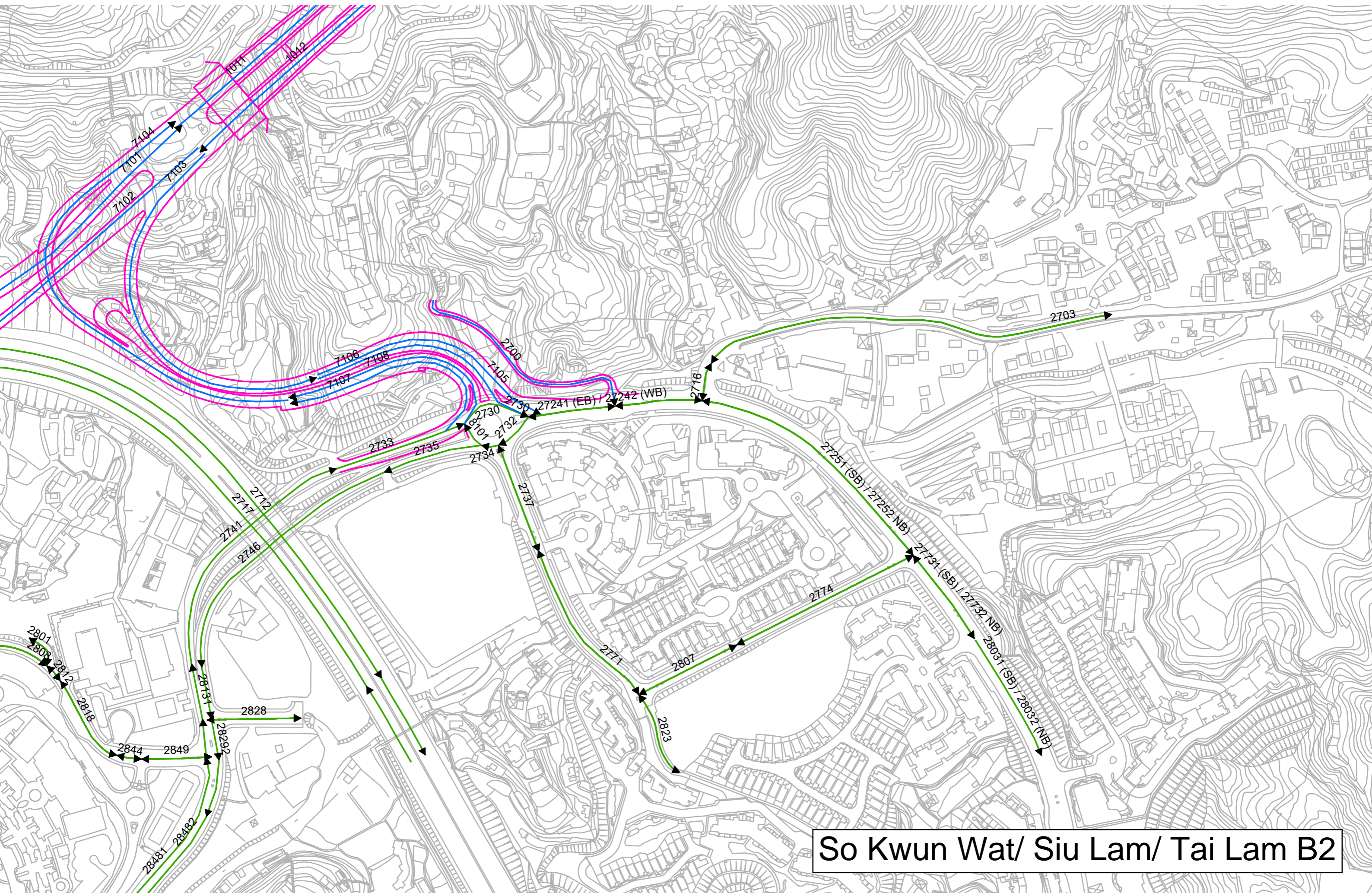






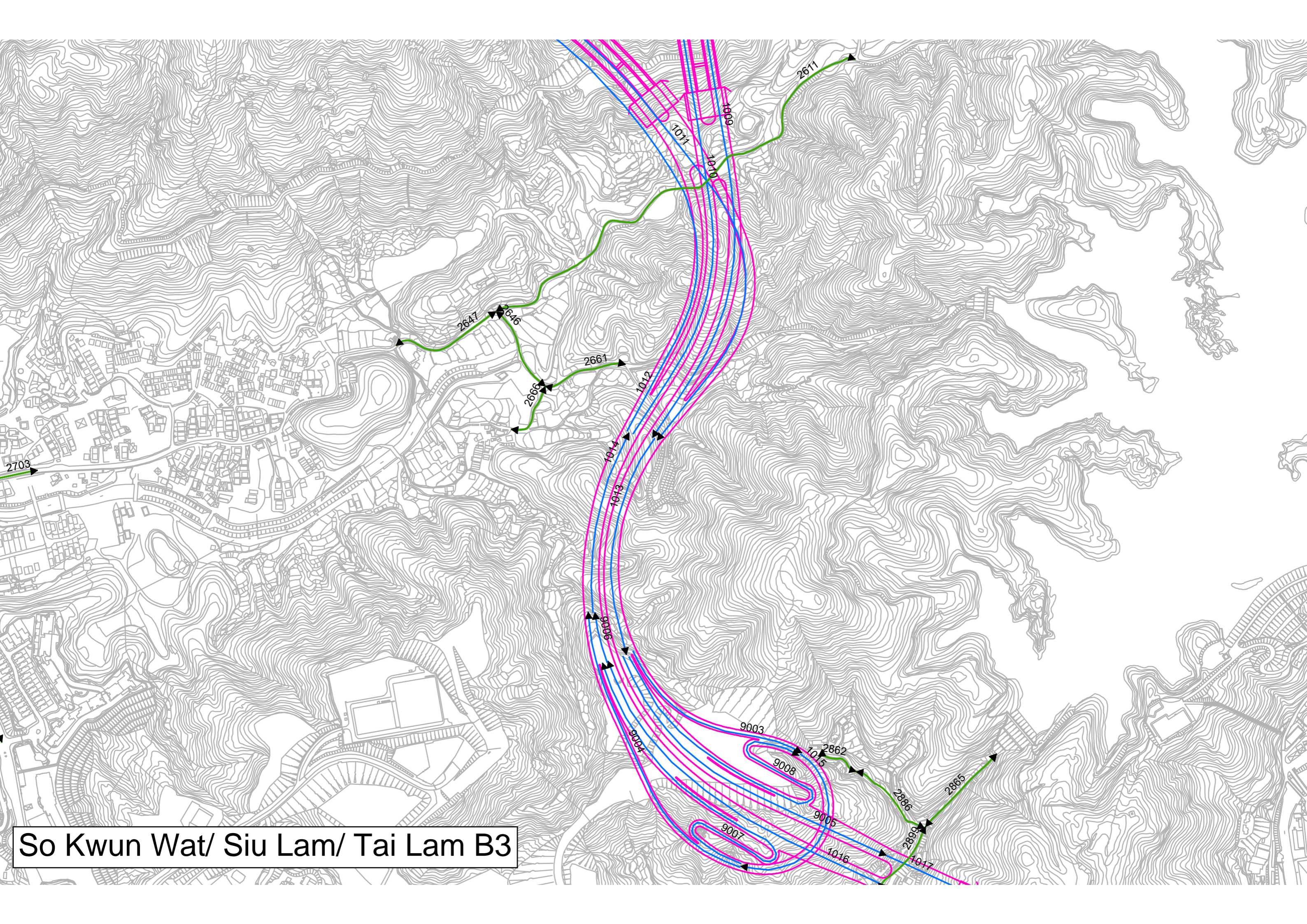
So Kwun Wat/ Siu Lam/ Tai Lam B1





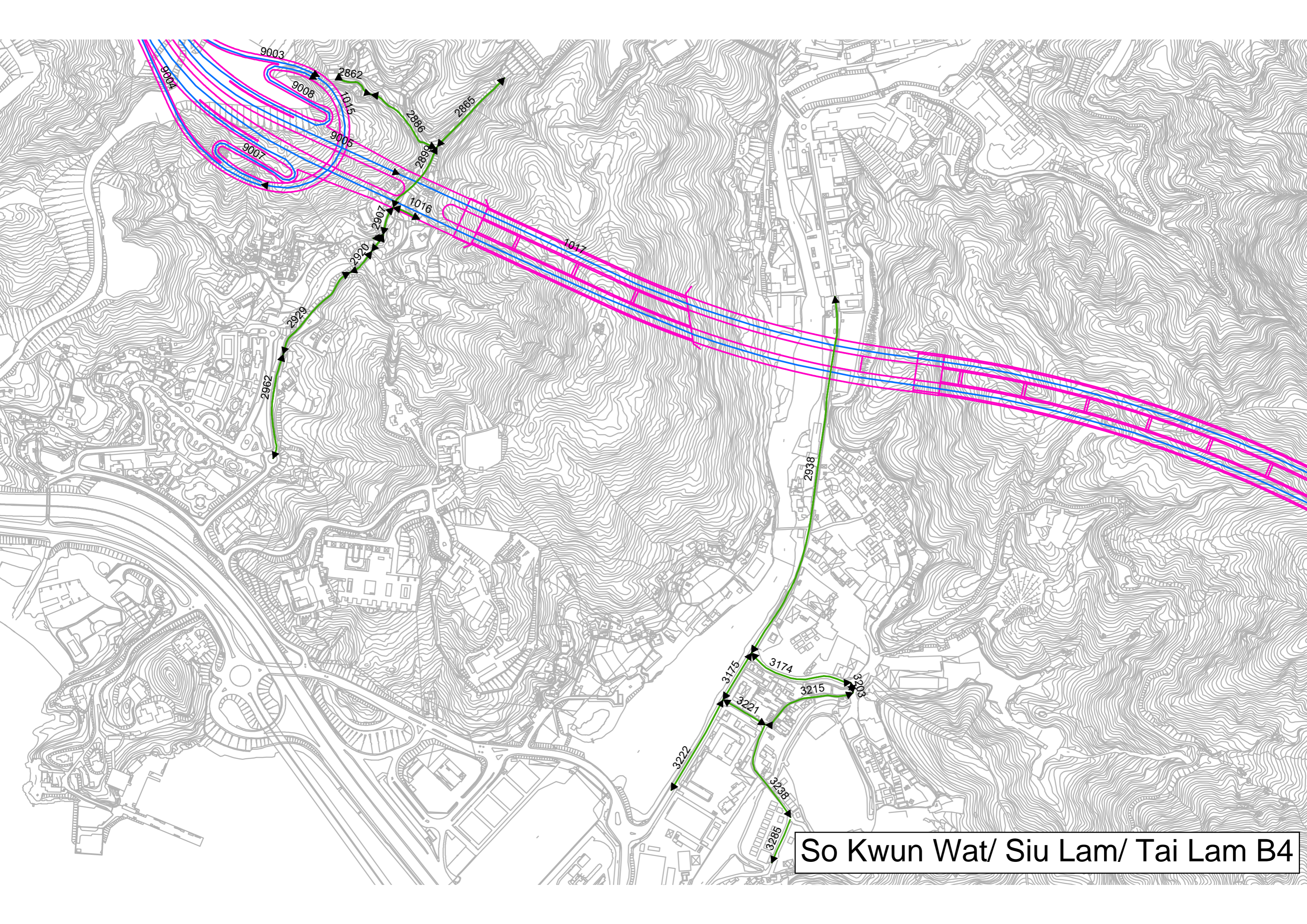
So Kwun Wat/ Siu Lam/ Tai Lam B2





So Kwun Wat/ Siu Lam/ Tai Lam B3





So Kwun Wat/ Siu Lam/ Tai Lam B4



Traffic ID Map for With  
Project Scenarios  
(Assessment Year  
2048)  
Tsing Lung Tau Area

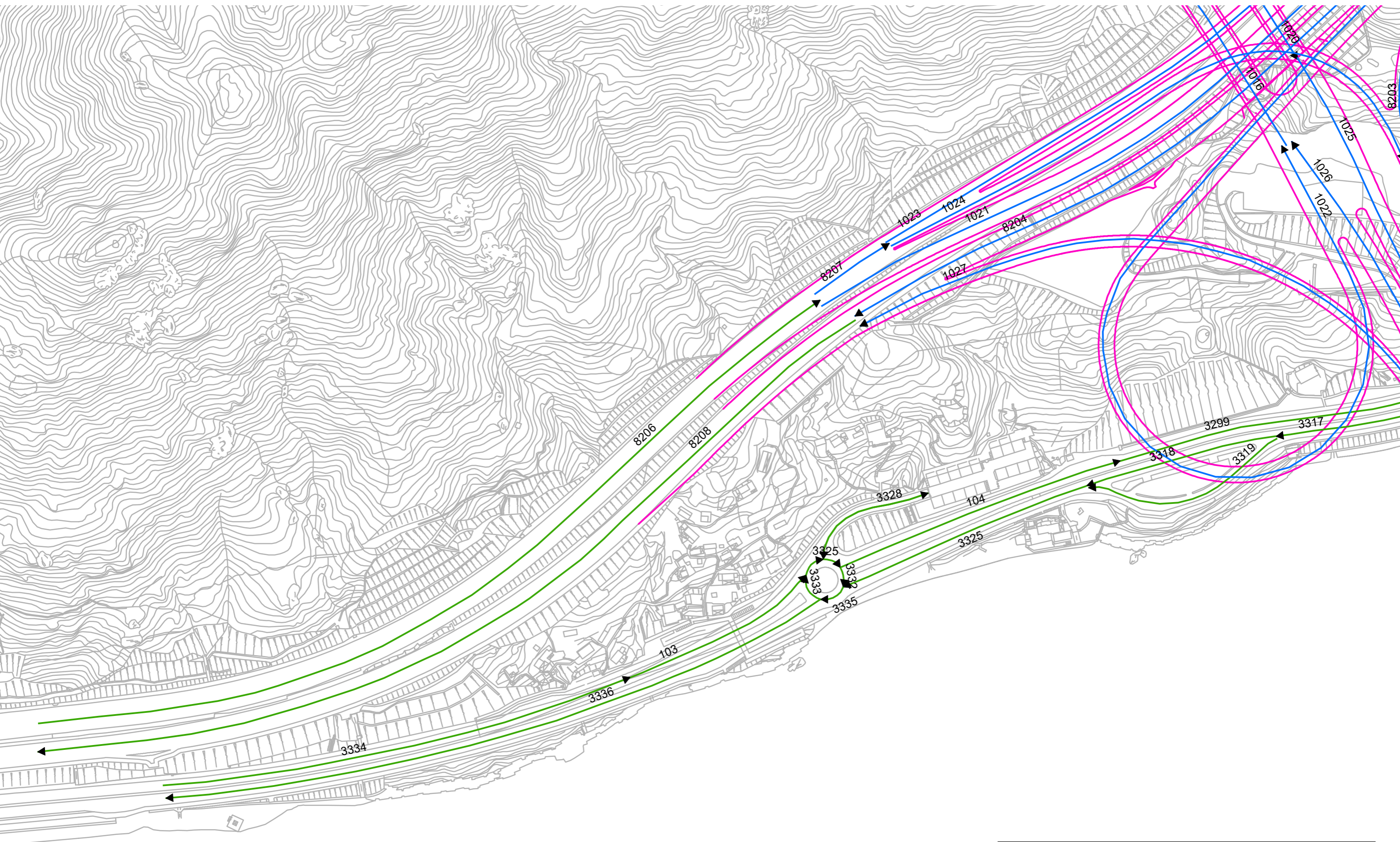


C3

C2

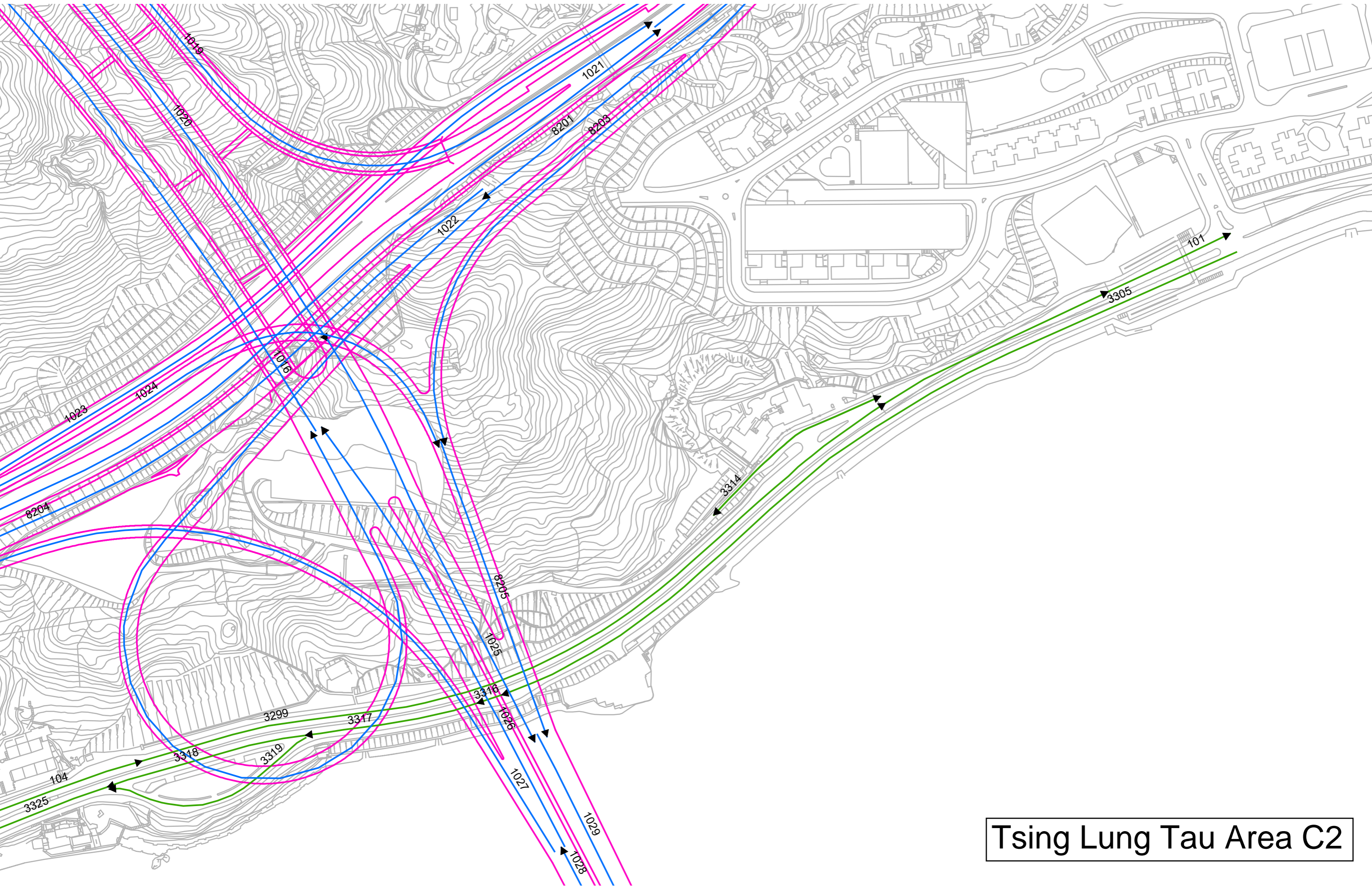
C1





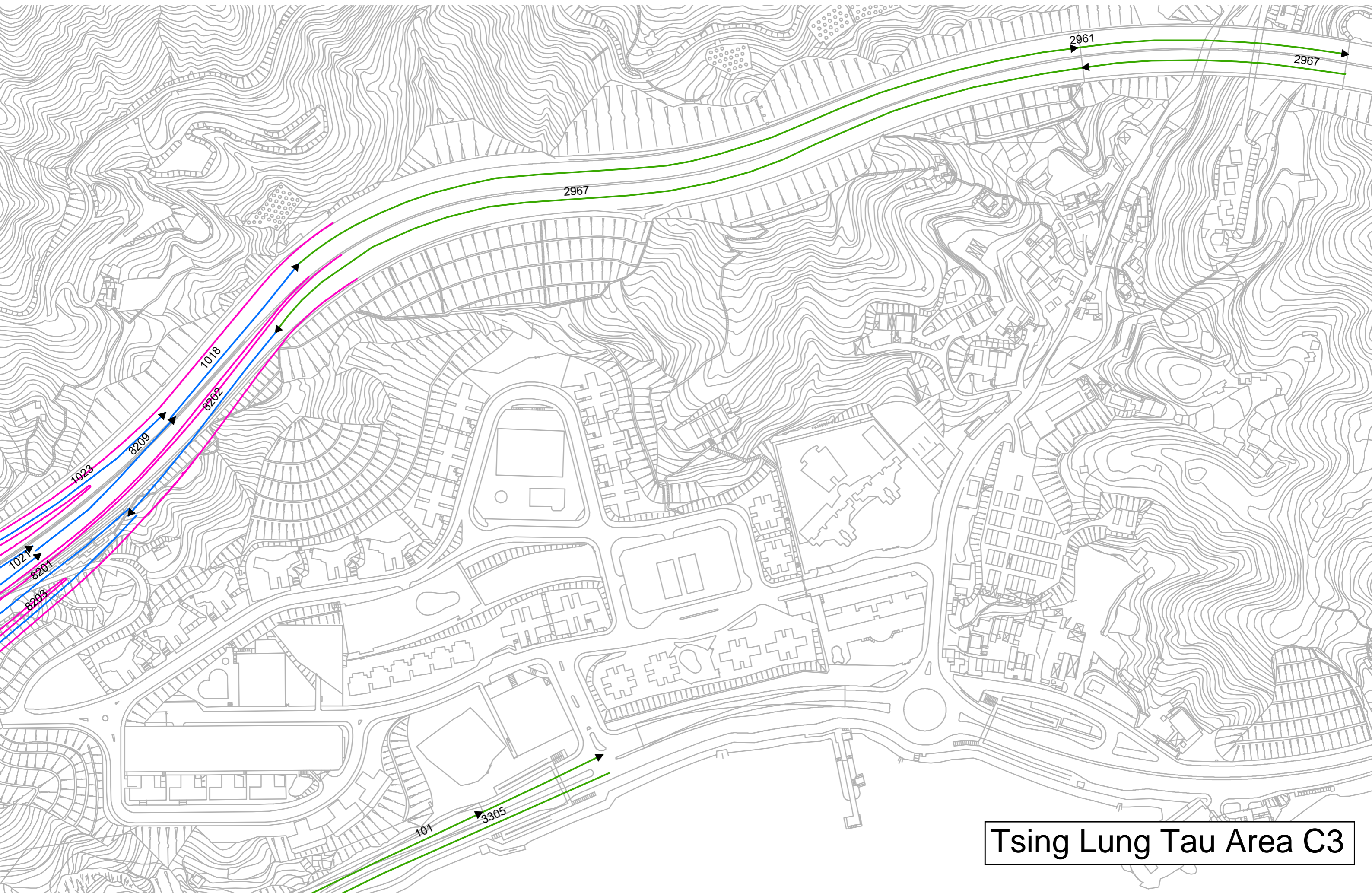
Tsing Lung Tau Area C1





Tsing Lung Tau Area C2





Tsing Lung Tau Area C3



Route 11 (Section between Yuen Long and North Lantau)  
Road Traffic Noise Impact Assessment  
2048 Traffic Flow (AM peak) - Existing Road

Flow ID	Description	Flow (veh/hr)	HV%	Speed (km/h)
2012	Yuen Long Highway (2012)	4628	37.6	80
2064	Castle Peak Road - Hung Shui Kiu (2064)	1782	26.6	70
2156	Castle Peak Road - Hung Shui Kiu (2156)	907	32.7	70
2178	Castle Peak Road - Hung Shui Kiu (2178)	1032	36.0	70
2184	Castle Peak Road - Lam Tei (2184)	1032	36.0	70
2187	Castle Peak Road - Lam Tei (2187)	1782	26.6	70
2188	Shun Tat Street (2188)	464	28.8	50
2189	Castle Peak Road - Lam Tei (2189)	3009	40.9	70
21931	Castle Peak Road - Lam Tei (21931)	1689	38.6	70
2207	Castle Peak Road - Lam Tei (2207)	1782	26.6	70
2208	Castle Peak Road - Lam Tei (2208)	1689	38.6	70
2212	Access Road (2212)	50	28.9	50
2213	Access Road (2213)	50	28.9	50
2214	Access Road (2214)	25	28.9	50
2215	Yuen Long Highway (2215)	2008	29.3	80
2216	Kong Sham Western Highway (2216)	3297	32.8	80
2217	Access Road (2217)	261	52.4	50
2218	Access Road (2218)	261	52.4	50
2219	Yuen Long Highway (2219)	3555	40.7	80
2220	Yuen Long Highway (2220)	3241	35.7	80
2221	Access Road (2221)	93	28.8	50
2222	Access Road (2222)	261	52.4	50
2223	Kong Sham Western Highway (2223)	3297	32.8	80
2230	Access Road (2230)	25	28.9	50
2231	Shun Tat Street (2231)	281	32.9	50
2232	Tat Fuk Road (2232)	261	52.4	50
22341	Yuen Long Highway (22341)	2516	38.7	80
2238	Access Road (2238)	25	28.9	50
2239	Access Road (2239)	25	28.9	50
2240	Shun Tat Street (2240)	336	36.1	50
2241	Tung Fuk Road (2241)	55	52.4	50
2242	Access Road (2242)	25	28.9	50
2249	Access Road (2249)	204	39.0	50
2252	Wong Kong Wai Road (2252)	598	31.3	50
2258	Fuk Hang Tsuen Road (2258)	955	48.4	50
2259	Castle Peak Road - Lam Tei (2259)	1761	27.5	70
2262	Tat Fuk Road (2262)	327	52.4	50
2263	Tat Fuk Road (2263)	65	52.4	50
2265	Wong Kong Wai Road (2265)	179	40.4	50
2266	Man Chat Road (2266)	25	28.9	50
2271	Man Chat Road (2271)	25	28.9	50
2273	Fuk Hang Tsuen Road (2273)	938	47.1	50
2280	Wong Kong Wai Road (2280)	384	39.7	50
2290	Castle Peak Road - Lam Tei (2290)	1689	38.6	70
2293	Castle Peak Road - Lam Tei (2293)	1980	30.9	70
2294	Lam Tei Main Street (2294)	219	58.1	50
2296	Wong Kong Wai Road (2296)	25	28.9	50
2299	Access Road (2299)	14	26.2	50
2300	Tung Fuk Road (2300)	61	52.4	50
2301	Fuk Hang Tsuen Path (2301)	12	52.4	50
2303	Fuk Hang Tsuen Path (2303)	49	52.4	50
2304	Fuk Hang Tsuen Path (2304)	61	52.4	50
2306	Castle Peak Road - Lam Tei (2306)	1687	38.6	70
2308	Castle Peak Road - Lam Tei (2308)	1980	30.9	70
2309	Tat Fuk Road (2309)	327	52.4	50
2313	Fuk Hang Tsuen Road (2313)	122	52.4	50
2315	Fuk Hang Tsuen Road (2315)	1020	52.4	50
2316	Access Road (2316)	25	28.9	50
2321	Access Road (2321)	25	28.9	50
2324	Fuk Hang Tsuen Lane (2324)	204	52.4	50
2325	Tat Fuk Road (2325)	408	52.4	50
2327	Fuk Hang Tsuen Road (2327)	816	52.4	50
2328	Fuk Hang Tsuen Road (2328)	408	52.4	50
2335	Fuk Hang Tsuen Road (2335)	204	52.4	50
2336	To Lai Road (2336)	204	52.4	50
2337	Fuk Hang Tsuen Road (2337)	122	52.4	50
2340	Yuen Long Highway (2340)	2877	39.5	80
2344	Chui Fuk Road (2344)	82	52.4	50
2356	Yuen Long Highway (2356)	3814	37.1	80
2361	Fu Hang Road (2361)	99	47.3	50
2390	Fu Fuk Road (2390)	41	52.4	50
2391	Chui Fuk Road (2391)	41	52.4	50
2408	Access Road (2408)	41	52.4	50
2560	Access Road (2560)	1211	28.0	50
2562	Tuen Mun Road (2562)	2926	32.5	80
2564	Access Road (2564)	1222	36.9	50
2571	Wong Chu Road (2571)	1608	36.6	50
2575	Wong Chu Road (2575)	2178	35.2	30
2584	Tuen Mun Road (2584)	2682	34.4	80

Flow ID	Description	Flow (veh/hr)	HV%	Speed (km/h)
2593	Hoi Wing Road (2593)	764	25.6	50
2597	Hoi Wing Road (2597)	975	18.5	50
2611	Access Road (2611)	25	28.9	50
2612	Tuen Mun Road (2612)	4763	33.7	80
2619	Yuk Sing Road (2619)	25	28.9	50
2646	Access Road (2646)	25	28.9	50
2647	Access Road (2647)	25	28.9	50
2655	Tsing Ying Road (2655)	576	8.4	50
2661	Access Road (2661)	25	28.9	50
2666	Access Road (2666)	25	28.9	50
2667	Tsing Ying Road (2667)	576	8.4	50
2670	Tsing Ying Road (2670)	576	8.4	50
2671	Tsing Ying Road (2671)	576	8.4	50
2675	Tsing Ying Road (2675)	576	8.4	50
2680	Castle Peak Road - Castle Peak Bay (2680)	2396	17.1	50
2681	Tsing Ying Road (2681)	576	8.4	50
2691	Tsing Ying Road (2691)	576	8.4	50
2697	Castle Peak Road - Castle Peak Bay (2697)	2396	17.1	50
2703	So Kwun Wat Tsuen Road (2703)	25	28.9	50
2706	Tsing Ying Road (2706)	576	8.4	50
2711	Tsing Ying Road (2711)	576	8.4	50
2716	So Kwun Wat Tsuen Road (2716)	25	28.9	50
2724	So Kwun Wat Road (2724)	859	13.6	50
2725	So Kwun Wat Road (2725)	859	13.6	50
2730	So Kwun Wat Road (2730)	305	19.5	50
2732	So Kwun Wat Road (2732)	851	12.9	50
2733	So Kwun Wat Road (2733)	684	12.0	50
2734	So Kwun Wat Road (2734)	979	12.4	50
2735	So Kwun Wat Road (2735)	729	13.8	50
2737	Kwun Chui Road (2737)	219	14.1	50
2741	So Kwun Wat Road (2741)	200	12.2	50
2746	So Kwun Wat Road (2746)	729	13.8	50
2771	Kwun Chui Road (2771)	219	14.1	50
2773	So Kwun Wat Road (2773)	859	13.6	50
2774	Kwun Chui Road (2774)	25	28.9	50
2801	Access Road (2801)	25	28.9	50
2802	Castle Peak Road - Castle Peak Bay (2802)	1211	17.1	50
2803	So Kwun Wat Road (2803)	859	13.6	50
2805	Access Road (2805)	25	28.9	50
2806	Castle Peak Road - Castle Peak Bay (2806)	1233	15.6	50
2807	Kwun Chui Road (2807)	25	28.9	50
2808	Kwun Tsing Road (2808)	332	11.5	50
2812	Kwun Tsing Road (2812)	332	11.5	50
2818	Kwun Tsing Road (2818)	332	11.5	50
2819	Access Road (2819)	25	28.9	50
2823	Access Road (2823)	219	14.1	50
2828	Access Road (2828)	25	28.9	50
2833	Castle Peak Road - Castle Peak Bay (2833)	1211	17.1	50
2844	Kwun Tsing Road (2844)	332	11.5	50
2849	Kwun Tsing Road (2849)	441	13	50
2857	Castle Peak Road - So Kwun Wat (2857)	1144	17.2	50
2860	Castle Peak Road - So Kwun Wat (2860)	1233	15.6	50
2862	Access Road (2862)	25	28.9	50
2865	Siu Lam Road (2865)	25	28.9	50
2886	Access Road (2886)	25	28.9	50
2896	Castle Peak Road - So Kwun Wat (2896)	1144	17.2	50
2899	Siu Lam Road (2899)	25	28.9	50
2906	Access Road (2906)	25	28.9	50
2907	Siu Lam Road (2907)	25	28.9	50
2914	Siu Lam Road (2914)	25	28.9	50
2915	Access Road (2915)	25	28.9	50
2920	Siu Lam Road (2920)	25	28.9	50
2929	Siu Lam Road (2929)	25	28.9	50
2938	Tai Lam Chung Road (2938)	25	28.9	50
2962	Siu Lam Road (2962)	25	28.9	50
104	Castle Peak Road - Tsing Lung Tau (104)	1444	12.5	50
3174	Access Road (3174)	253	27.8	50
3175	Tai Lam Chung Road (3175)	253	27.8	50
3203	Access Road (3203)	25	28.9	50
3215	Luen Tai Street (3215)	126	27.8	50
3221	Luen Hong Lane (3221)	253	27.8	50
3222	Tai Lam Chung Road (3222)	505	27.8	50
3238	Luen Tai Street (3238)	126	27.8	50
3285	Luen Tai Street (3285)	63	27.8	50
3299	Castle Peak Road - Tsing Lung Tau (3299)	1444	12.5	70
3305	Castle Peak Road - Tsing Lung Tau (3305)	1444	12.5	70
3314	Access Road (3314)	25	28.9	50
3316	Castle Peak Road - Tsing Lung Tau (3316)	1543	13.4	70
3317	Castle Peak Road - Tsing Lung Tau (3317)	235	39.3	70
3318	Castle Peak Road - Tsing Lung Tau (3318)	193	42.9	50
3319	Access Road (3319)	25	28.9	50
3325	Castle Peak Road - Tsing Lung Tau (3325)	193	42.9	50
3328	Access Road (3328)	18	35	50



Flow ID	Description	Flow (veh/hr)	HV%	Speed (km/h)
3332	Castle Peak Road – Tsing Lung Tau (3332)	9	6.2	50
3333	Castle Peak Road – Tsing Lung Tau (3333)	10	14.9	50
3334	Castle Peak Road – Tsing Lung Tau (3334)	1397	10.3	70
3335	Castle Peak Road – Tsing Lung Tau (3335)	160	31.2	50
3336	Castle Peak Road – Tsing Lung Tau (3336)	1535	12.9	70
3370	Access Road (3370)	348	44.2	50
3429	North Lantau Highway (3429)	4207	31.8	110
3435	Access Road (3435)	25	28.9	50
3436	Access Road (3436)	25	28.9	50
3439	Access Road (3439)	25	28.9	50
3440	North Lantau Highway (3440)	4378	36.6	110
3441	Access Road (3441)	25	28.9	50
3446	Sunny Bay Road (3446)	630	14.9	50
3447	Sunny Bay Road (3447)	148	41.9	50
3448	Access Road (3448)	972	22.3	80
3452	Access Road (3452)	25	28.9	50
3454	Access Road (3454)	25	28.9	50
3457	Sunny Bay Road (3457)	556	14.9	50
3462	Cheung Tung Road (3462)	25	28.9	50
3465	Sunny Bay Road (3465)	148	41.9	50
3466	Cheung Tung Road (3466)	25	28.9	50
3467	Sunny Bay Road (3467)	630	14.9	50
3470	Cheung Tung Road (3470)	25	28.9	50
3475	Cheung Tung Road (3475)	25	28.9	50
3477	Cheung Tung Road (3477)	25	28.9	50
3479	Access Road (3479)	1853	19.8	80
3480	Access Road (3480)	916	13.9	80
3481	Penny's Bay Highway (3481)	63	89.5	80
3482	Penny's Bay Highway (3482)	1917	22.1	80
3483	Penny's Bay Highway (3483)	1888	18.2	80
3485	North Lantau Highway (3485)	5260	33.3	110
8208	Tuen Mun Road (8208)	1721	47.6	80
8206	Tuen Mun Road (8206)	3599	32.6	80
22342	Yuen Long Highway (22342)	3555	40.7	80
3433	North Lantau Highway (3433)	4378	36.6	110
2228	Kong Sham Western Highway (2228)	3297	32.8	80
2712	Tuen Mun Road (2712)	3636	32.1	80
2717	Tuen Mun Road (2717)	2668	34.1	80
2961	Tuen Mun Road (2961)	3862	41.7	80
2967	Tuen Mun Road (2967)	3397	37	80
3446	Sunny Bay Road (3446)	630	14.9	50
3447	Sunny Bay Road (3447)	148	41.9	50
3349	Lantau Link (3349)	5014	26.2	80
3407	Lantau Link (3407)	3589	48	80
3478	Access Road (3478)	5060	27.9	110
3478	Access Road (3478)	5060	27.9	110
3486	Penny's Bay Highway (3486)	1888	18.2	80
3487	Penny's Bay Highway (3487)	2131	21.6	80
3487	Penny's Bay Highway (3487)	2131	21.6	80
3465	Sunny Bay Road (3465)	148	41.9	50
3467	Sunny Bay Road (3467)	630	14.9	50
3444	North Lantau Highway (3444)	4144	31	110
3450	North Lantau Highway (3450)	3406	40.7	110
3450	North Lantau Highway (3450)	3406	40.7	110
3455	Access Road (3455)	972	22.3	80
3449	Access Road (3449)	972	22.3	80
3444	North Lantau Highway (3444)	4144	31	110
8402	Castle Peak Road – Lam Tei (8402)	1782	26.6	70
8401	Castle Peak Road – Lam Tei (8401)	1782	26.6	70
101	Castle Peak Road – Tsing Lung Tau (101)	1535	12.9	50
3325	Castle Peak Road – Tsing Lung Tau (3325)	193	42.9	50
8101	So Kwun Wat Road (8101)	935	11	50
2332	Kong Sham Western Highway (2332)	573	44.8	50
21932	Castle Peak Road – Lam Tei (21932)	1335	33	70
2233	Kong Sham Western Highway (2233)	246	40.7	80
2274	Kong Sham Western Highway (2274)	2880	34.4	50
2275	Kong Sham Western Highway (2275)	416	21.1	80
2276	Kong Sham Western Highway (2276)	461	43.5	80
2279	Kong Sham Western Highway (2279)	574	40.4	80
2281	Kong Sham Western Highway (2281)	215	46.7	50
2292	Kong Sham Western Highway (2292)	361	45.3	50
2295	Kong Sham Western Highway (2295)	158	91.4	50
2297	Kong Sham Western Highway (2297)	574	40.4	80
2298	Kong Sham Western Highway (2298)	574	40.4	80
2302	Kong Sham Western Highway (2302)	215	46.7	50
2329	Kong Sham Western Highway (2329)	361	45.3	50
7007	Kong Sham Western Highway (7007)	215	46.7	50
3349	Lantau Link (3349)	5014	26.2	80
3350	Lantau Link (3350)	3724	48.7	80
3368	Ma Wan Road (3368)	212	28	50
3371	Ma Wan Road (3371)	145	68.7	50
3383	Ma Wan Road (3383)	214	28.6	50
3393	Ma Wan Road (3393)	214	28.6	50

Flow ID	Description	Flow (veh/hr)	HV%	Speed (km/h)
3397	Ma Wan Road (3397)	214	28.6	50
3403	Ma Wan Road (3403)	214	28.6	50
3406	Ma Wan Road (3406)	145	68.7	50
3407	Lantau Link (3407)	3589	48	80
3410	Ma Wan Road (3410)	145	68.7	50
3444	North Lantau Highway (3444)	4144	31	110
3445	Penny's Bay Highway (3445)	63	89.5	80
3449	Access Road (3449)	972	22.3	80
3450	North Lantau Highway (3450)	3406	40.7	110
3453	Penny's Bay Highway (3453)	63	89.5	80
3455	Access Road (3455)	972	22.3	80
3460	Penny's Bay Highway (3460)	63	89.5	80
3478	Access Road (3478)	5060	27.9	110
3486	Penny's Bay Highway (3486)	1888	18.2	80
3487	Penny's Bay Highway (3487)	2131	21.6	80
2712	Tuen Mun Road (2712)	3636	32.1	80
2717	Tuen Mun Road (2717)	2668	34.1	80
2961	Tuen Mun Road (2961)	3862	41.7	80
2967	Tuen Mun Road (2967)	3397	37	80
3446	Sunny Bay Road (3446)	630	14.9	50
3447	Sunny Bay Road (3447)	148	41.9	50
3465	Sunny Bay Road (3465)	148	41.9	50
3467	Sunny Bay Road (3467)	630	14.9	50
3444	North Lantau Highway (3444)	4144	31	110
3429	North Lantau Highway (3429)	4207	31.8	110
9002	Kong Sham Western Highway (9002)	1107	28	80
101	Castle Peak Road – Tsing Lung Tau (101)	1535	12.9	50
104	Castle Peak Road – Tsing Lung Tau (104)	1444	12.5	50
103	Castle Peak Road – Tsing Lung Tau (103)	1397	10.3	50
26971	Castle Peak Road – Castle Peak Bay (26971a)	937	21.3	50
26972	Castle Peak Road – Castle Peak Bay (26972b)	1459	14.4	50
27431	Castle Peak Road – Castle Peak Bay (27431a)	1211	17.1	50
27432	Castle Peak Road – Castle Peak Bay (27432b)	1233	15.6	50
27551	Castle Peak Road – Castle Peak Bay (27551a)	1211	17.1	50
27572	Castle Peak Road – Castle Peak Bay (27572b)	1233	15.6	50
27721	Castle Peak Road – Castle Peak Bay (27721a)	1211	17.1	50
27722	Castle Peak Road – Castle Peak Bay (27722b)	1233	15.6	50
27951	Castle Peak Road – Castle Peak Bay (27951a)	1211	17.1	50
27952	Castle Peak Road – Castle Peak Bay (27952b)	1233	15.6	50
27991	Castle Peak Road – Castle Peak Bay (27991a)	1211	17.1	50
28131	So Kwun Wat Road (28131a)	684	12	50
28132	So Kwun Wat Road (28132b)	729	13.8	50
28291	So Kwun Wat Road (28291a)	684	12	50
28292	So Kwun Wat Road (28292b)	729	13.8	50
28481	So Kwun Wat Road (28481a)	527	12.1	50
28482	So Kwun Wat Road (28482b)	731	13	50
27992	Castle Peak Road – Castle Peak Bay (27992b)	1233	15.6	50
2724	So Kwun Wat Road (2724)	859	13.6	50
27241	So Kwun Wat Road (27241a)	157	21.1	50
27242	So Kwun Wat Road (27242b)	702	11.9	50
27251	So Kwun Wat Road (27251a)	157	21.1	50
27252	So Kwun Wat Road (27252b)	702	11.9	50
27731	So Kwun Wat Road (27731a)	157	21.1	50
27732	So Kwun Wat Road (27732b)	702	11.9	50
28031	So Kwun Wat Road (28031a)	157	21.1	50
28032	So Kwun Wat Road (28032b)	702	11.9	50
2188	Shun Tat Street (2188)	464	28.8	50
2310	Fuk Hang Tsuen Road (2310)	1020	52.4	50
2316	Access Road (2316)	25	28.9	50
27271	Castle Peak Road – Castle Peak Bay (27271a)	1201	17.3	50
27272	Castle Peak Road – Castle Peak Bay (27272b)	1253	15	50
9022	Roundabout (9022)	1844	35.6	50
9021	Roundabout (9021)	2256	33	50
9023	Roundabout (9023)	1442	36.2	50
9020	Roundabout (9020)	1177	18.4	50
9025	Roundabout (9025)	1063	51.5	50
9026	Roundabout (9026)	895	47.9	50
9024	Roundabout (9024)	549	52.7	50



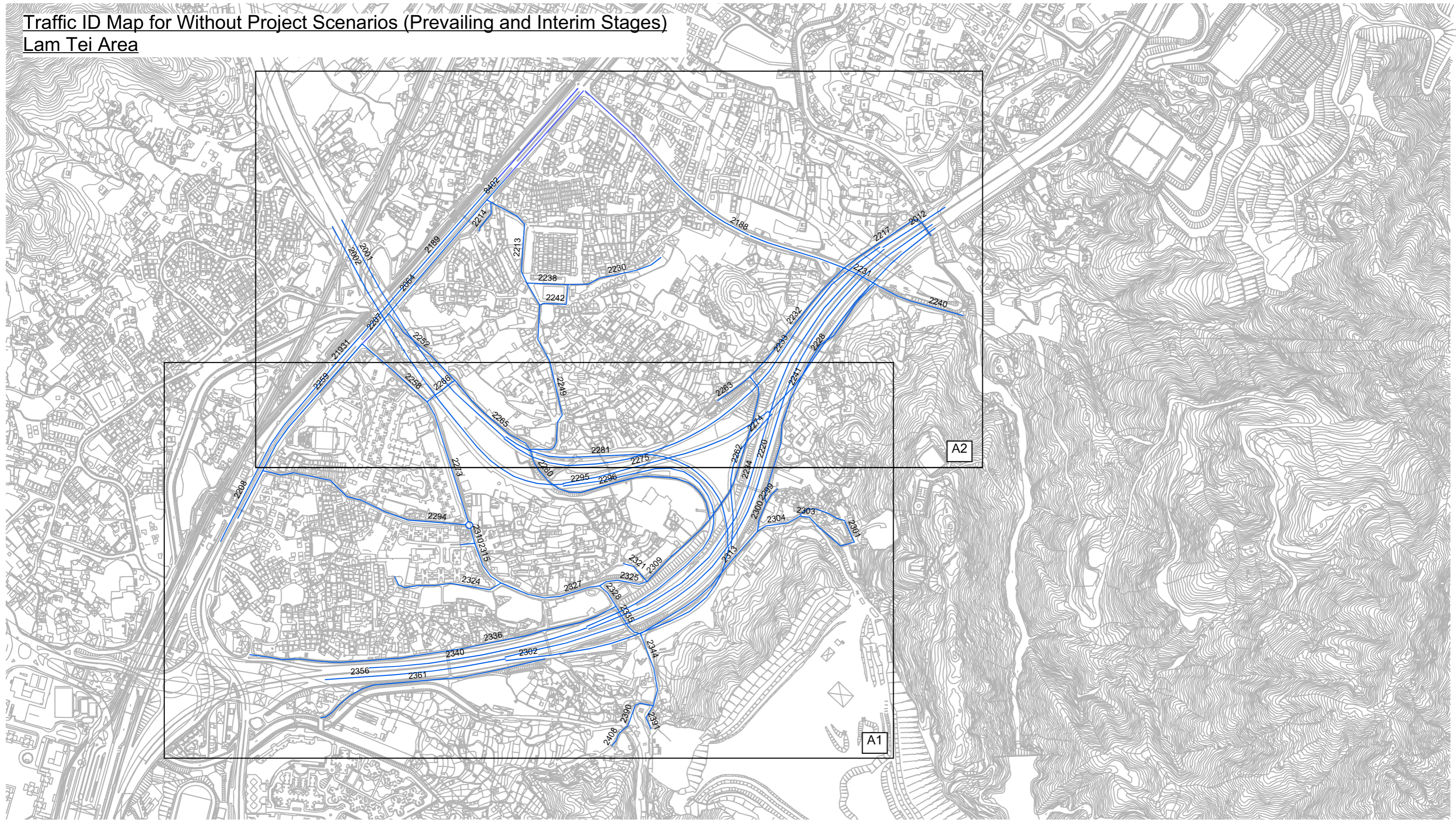
Route 11 (Section between Yuen Long and North Lantau)  
Road Traffic Noise Impact Assessment  
2048 Traffic Flow (AM peak) - Planned Road

Flow ID	Description	Flow (veh/hr)	HV%	Speed (km/h)
1001	Route 11 - Lam Tei Tunnel (1001)	1157	36.1	50
1002	Route 11 - Lam Tei Tunnel (1002)	2623	33.5	70
1003	Route 11 - Lam Tei Tunnel (1003)	2070	37.9	80
1004	Route 11 slip road (1004)	203	9.6	50
1005	Route 11 Lam Tei Tunnel slip road (1005)	1451	35.4	50
1006	Route 11 - Lam Tei Tunnel (1006)	1429	33.4	70
1007	Route 11 - Lam Tei Tunnel (1007)	3228	37.3	80
1008	Route 11 Lam Tei Tunnel slip road (1008)	264	44.5	50
1009	Route 11 - Lam Tei Tunnel (1009)	4255	32.3	80
1010	Route 11 - Lam Tei Tunnel (1010)	3491	37.8	80
1011	Route 11 - So Kwun Wat Link Road (1011)	1941	26.5	80
1012	Route 11 - So Kwun Wat Link Road (1012)	205	21.1	80
1013	Route 11 - Tsing Lung Bridge (1013)	6196	30.5	80
1014	Route 11 - Tsing Lung Bridge (1014)	3696	36.9	80
1015	Route 11 U turn (1015)	56	46.6	50
1016	Route 11 - Tai Lam Chung Road (1016)	3689	36.7	80
1017	Route 11 - Tai Lam Chung Road (1017)	6195	30.5	80
1018	Tuen Mun Road - Tsing Lung Tau (1018)	3862	41.7	80
1019	Route 11 - Tsing Lung Bridge slip road (1019)	1423	57.3	50
1020	Route 11 - Tai Lam Chung Road (1020)	4772	22.5	80
1021	Tuen Mun Road - Tsing Lung Tau (1021)	2214	25.7	80
1022	Tuen Mun Road slip road (1022)	1393	34.1	50
1023	Tuen Mun Road - Tsing Lung Tau (bus only lane) (1023)	224	100.0	80
1024	Tuen Mun Road slip road (1024)	1161	32.7	50
1025	Route 11 - Tsing Lung Bridge (1025)	4772	22.5	80
1026	Route 11 - Tsing Lung Bridge (1026)	2296	38.3	80
1027	Route 11 - Tsing Lung Bridge slip road (1027)	305	69.8	50
1028	Route 11 - Tsing Lung Bridge (1028)	2601	42.0	80
1029	Route 11 - Tsing Lung Bridge (1029)	6521	25.0	80
1030	Route 11 - Tsing Lung Bridge (1030)	3528	21.4	70
1031	Route 11 - Tsing Lung Bridge (1031)	2563	28.8	80
1032	Route 11 - Tsing Lung Bridge slip road (1032)	430	31.3	70
1033	Route 11 - Tsing Lung Bridge (1033)	1726	33.3	80
1034	North Lantau Highway slip road (1034)	876	59.2	70
1035	Route 11 - Tsing Lung Bridge slip road (1035)	1639	26.9	80
1036	Route 11 - Tsing Lung Bridge (1036)	923	32.3	80
1037	Route 11 - Tsing Lung Bridge (1037)	384	42.6	80
1038	Route 11 - Tsing Lung Bridge (1038)	1341	30.6	80
1039	Route 11 - Tsing Lung Bridge (1039)	3528	21.4	70
1040	Lantau Link (1040)	3162	25.6	80
1041	North Lantau Highway (1041)	1434	24.6	70
7006	Route 11 - Lam Tei Tunnel (7006)	3165	44.4	80
7005	Route 11 - Lam Tei Tunnel (7005)	3611	35.7	70
8001	Route 11 Lam Tei Tunnel slip road (8001)	827	23.2	50
8002	Route 11 Lam Tei Tunnel slip road (8002)	1039	45.6	50
7004	Route 11 Lam Tei Tunnel slip road (7004)	2880	34.4	70
7103	Route 11 So Kwun Wat Link slip road (7103)	191	15.5	50
7104	Route 11 So Kwun Wat Link slip road (7104)	814	9.7	50
7102	Route 11 - So Kwun Wat Link Road (7102)	14	100.0	50
7101	Route 11 - So Kwun Wat Link Road (7101)	1128	38.6	50
8201	Tuen Mun Road - Tsing Lung Tau (8201)	2809	38.5	80
8202	Tuen Mun Road - Tsing Lung Tau (8202)	3397	37.0	80
8203	Tuen Mun Road slip road (8203)	588	29.8	50
8204	Tuen Mun Road - Tsing Lung Tau (8204)	1416	42.8	80
8205	Tuen Mun Road slip road (8205)	1749	31.7	50
8207	Tuen Mun Road - Tsing Lung Tau (8207)	1385	43.6	80
8209	Tuen Mun Road - Tsing Lung Tau (8209)	3637	38.1	80
1336	North Lantau Highway slip road (1336)	969	52.4	50
8301	North Lantau Highway slip road (8301)	633	72.6	50
8302	North Lantau Highway (8302)	3162	25.6	80
8303	North Lantau Highway (8303)	3162	25.6	80
8304	North Lantau Highway (8304)	3162	25.6	80
8305	North Lantau Highway (8305)	4130	31.9	80
8307	North Lantau Highway slip road (8307)	243	24.2	70
8308	Lantau Link (8308)	12	28.1	50
8309	North Lantau Highway (8309)	2951	42.6	80
9001	Route 11 - North Lantau Interchange (9001)	3958	22.5	70
7612	Route 11 - North Lantau Interchange (7612)	384	42.6	50
7611	Route 11 - North Lantau Interchange (7611)	1004	21.7	50
7613	Route 11 - North Lantau Interchange (7613)	1388	27.5	50
7603	Route 11 - North Lantau Interchange (7603)	1892	42.6	50
7604	Tsing Yi Lantau Link (7604)	3934	29.9	80
7606	Route 11 - North Lantau Interchange (7606)	1591	17.7	50
7610	Route 11 - North Lantau Interchange (7610)	2042	18.1	50
7602	Route 11 - North Lantau Interchange (7602)	923	32.3	50
7609	Route 11 - North Lantau Interchange (7609)	1341	30.6	50
7607	Highway to LTV (7607)	5119	20.2	80
7608	Highway to LTV (7608)	3383	23.1	80
7605	Tsing Yi Lantau Link (7605)	2980	22.2	80

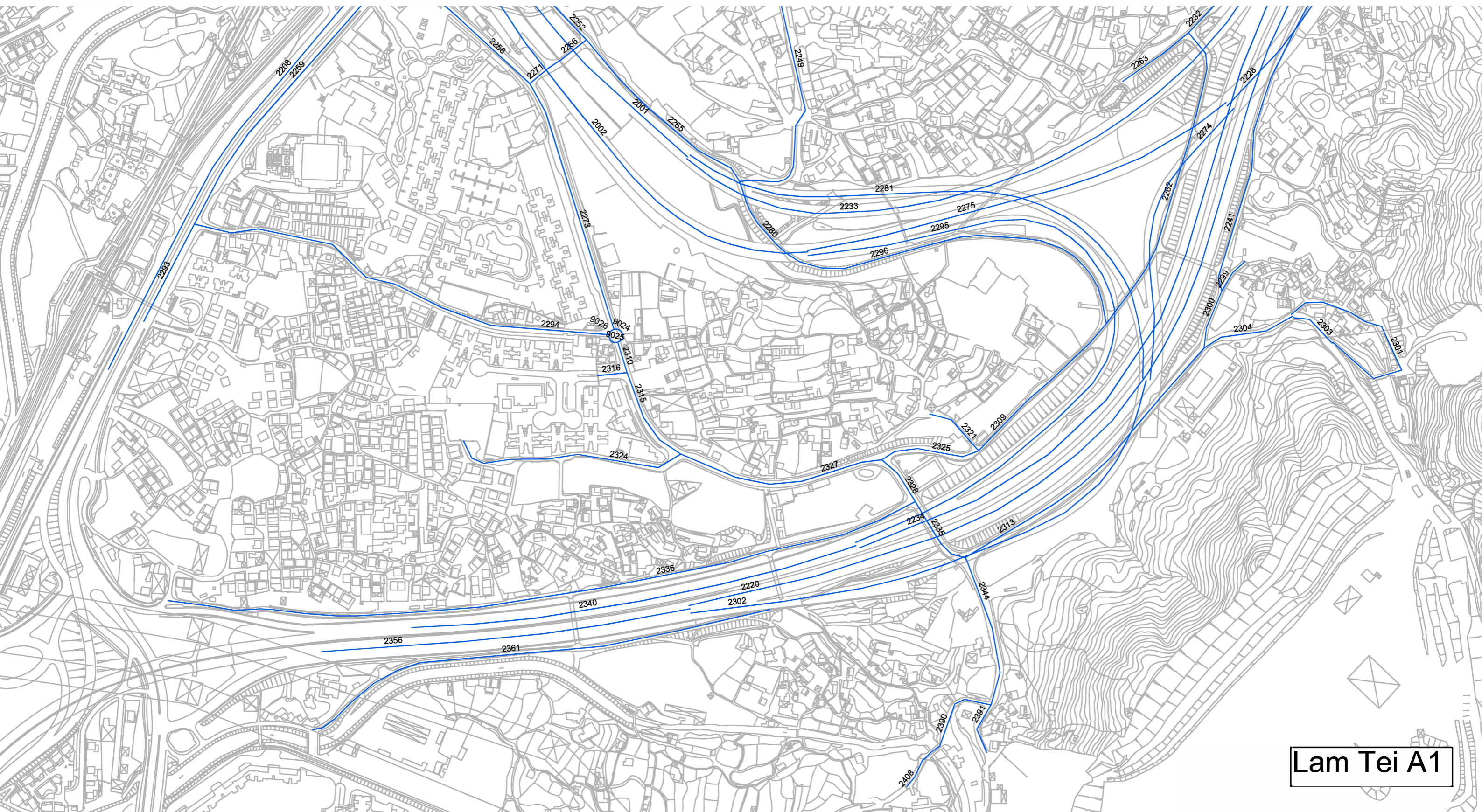
Flow ID	Description	Flow (veh/hr)	HV%	Speed (km/h)
5001	Tuen Mun Bypass (5001)	570	99.8	50
5002	Tuen Mun Bypass (5002)	570	99.8	50
5003	Tuen Mun Bypass (5003)	547	35.9	50
5004	Tuen Mun Bypass (5004)	547	35.9	50
5005	Tuen Mun Bypass (5005)	1314	24.9	80
5006	Tuen Mun Bypass (5006)	1883	38.3	80
5007	Tuen Mun Bypass (5007)	1898	47.9	80
5008	Tuen Mun Bypass (5008)	2439	38.0	80
5009	Tuen Mun Bypass (5009)	1898	47.9	80
5010	Tuen Mun Bypass (5010)	1095	56.9	80
5011	Tuen Mun Bypass (5011)	2961	43.5	80
5012	Tuen Mun Bypass (5012)	988	41.8	70
5013	Tuen Mun Bypass (5013)	1866	35.7	50
5014	Tuen Mun Bypass (5014)	988	41.8	70
5015	Tuen Mun Bypass (5015)	2439	38.0	80
5016	Tuen Mun Bypass (5016)	95	41.6	50
5020	Tuen Mun Bypass (5020)	358	43.7	50
5017	Tuen Mun Bypass (5017)	47	7.3	50
5018	Tuen Mun Bypass (5018)	1804	48.3	80
5019	Tuen Mun Bypass (5019)	2826	31.8	80
5022	Tuen Mun Bypass (5022)	203	9.6	50
2001	Kong Sham Western Highway (2001)	4072	36.6	80
2002	Kong Sham Western Highway (2002)	3739	43.8	80
9004	Route 11 - Tsing Lung Bridge (9004)	35	15.1	50
9003	Route 11 - Tsing Lung Bridge (9003)	35	15.1	50
9005	Route 11 - Tsing Lung Bridge (9005)	6161	30.6	80
9006	Route 11 - Tsing Lung Bridge (9006)	3689	36.7	80
9007	Route 11 - Tsing Lung Bridge (bus only lane) (9007)	21	100.0	50
9008	Route 11 - Tsing Lung Bridge (bus only lane) (9008)	21	100.0	50
2700	Access Road (2700)	25	28.9	50
7105	Route 11 So Kwun Wat Link slip road (7105)	70	14.6	50
7107	Route 11 So Kwun Wat Link slip road (7107)	566	9.9	50
7106	Route 11 So Kwun Wat Link slip road (7106)	121	16.1	50
7108	Route 11 So Kwun Wat Link slip road (7108)	247	9.1	50



Traffic ID Map for Without Project Scenarios (Prevailing and Interim Stages)  
Lam Tei Area







Lam Tei A1



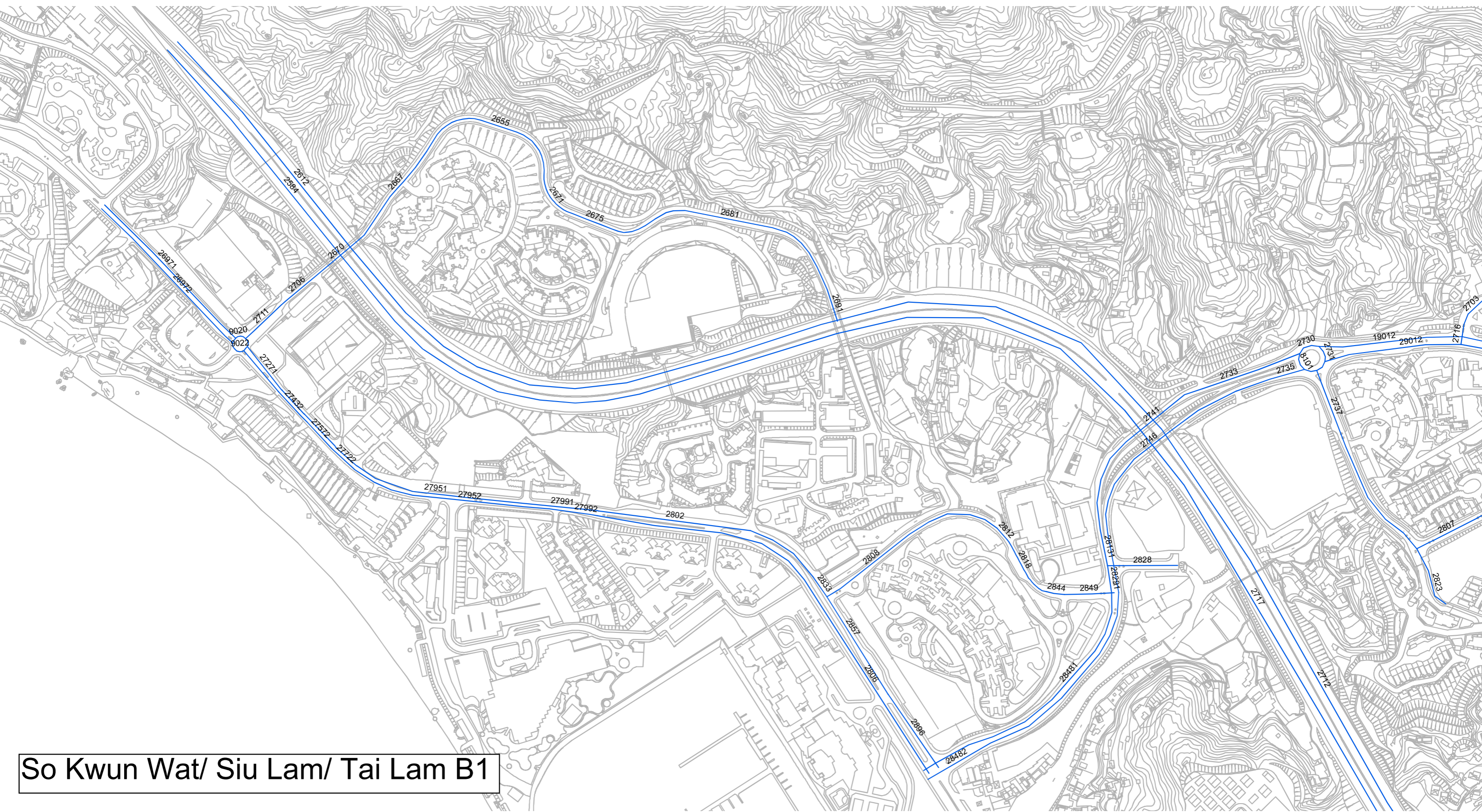


Lam Tei A2



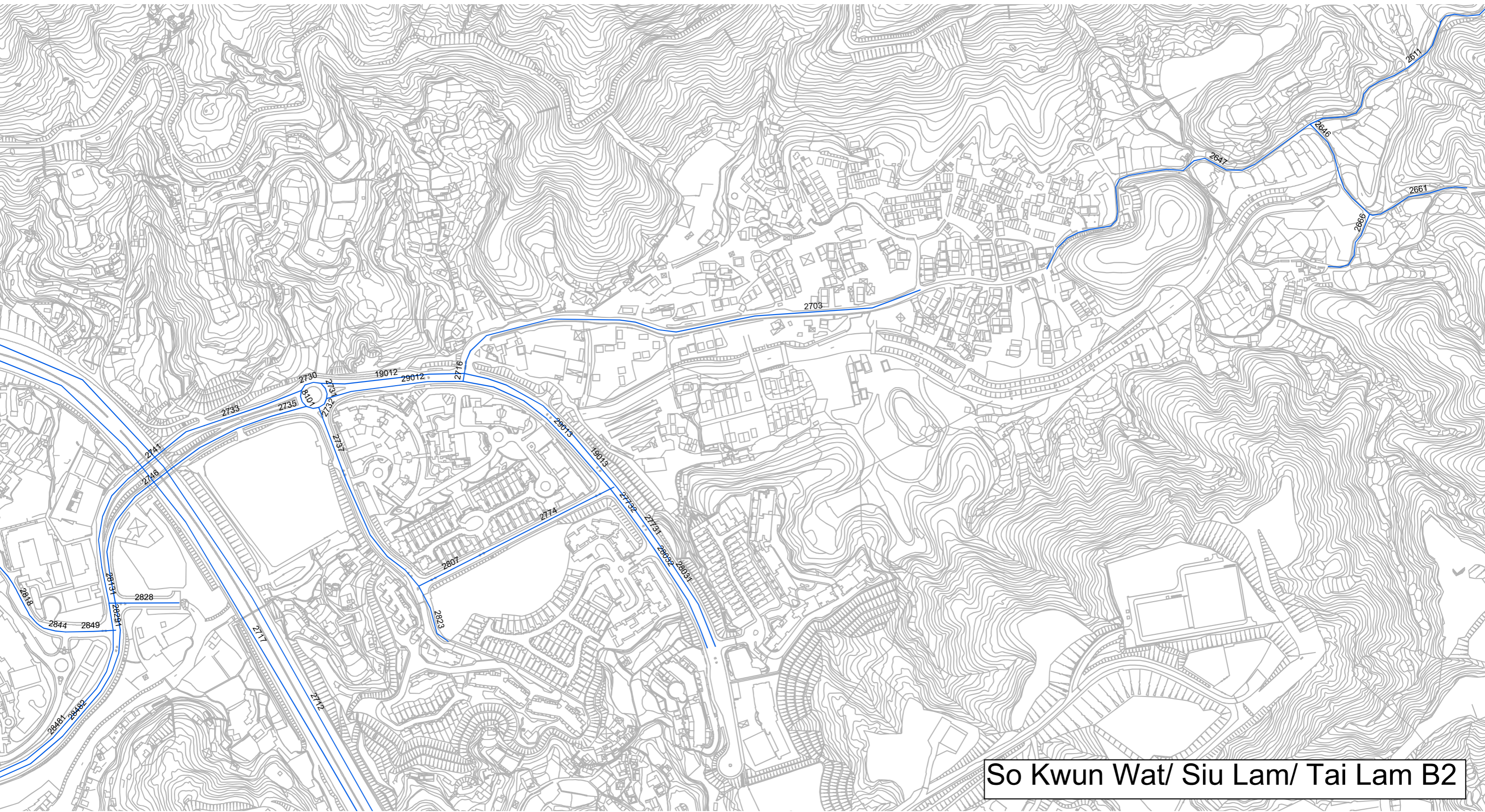






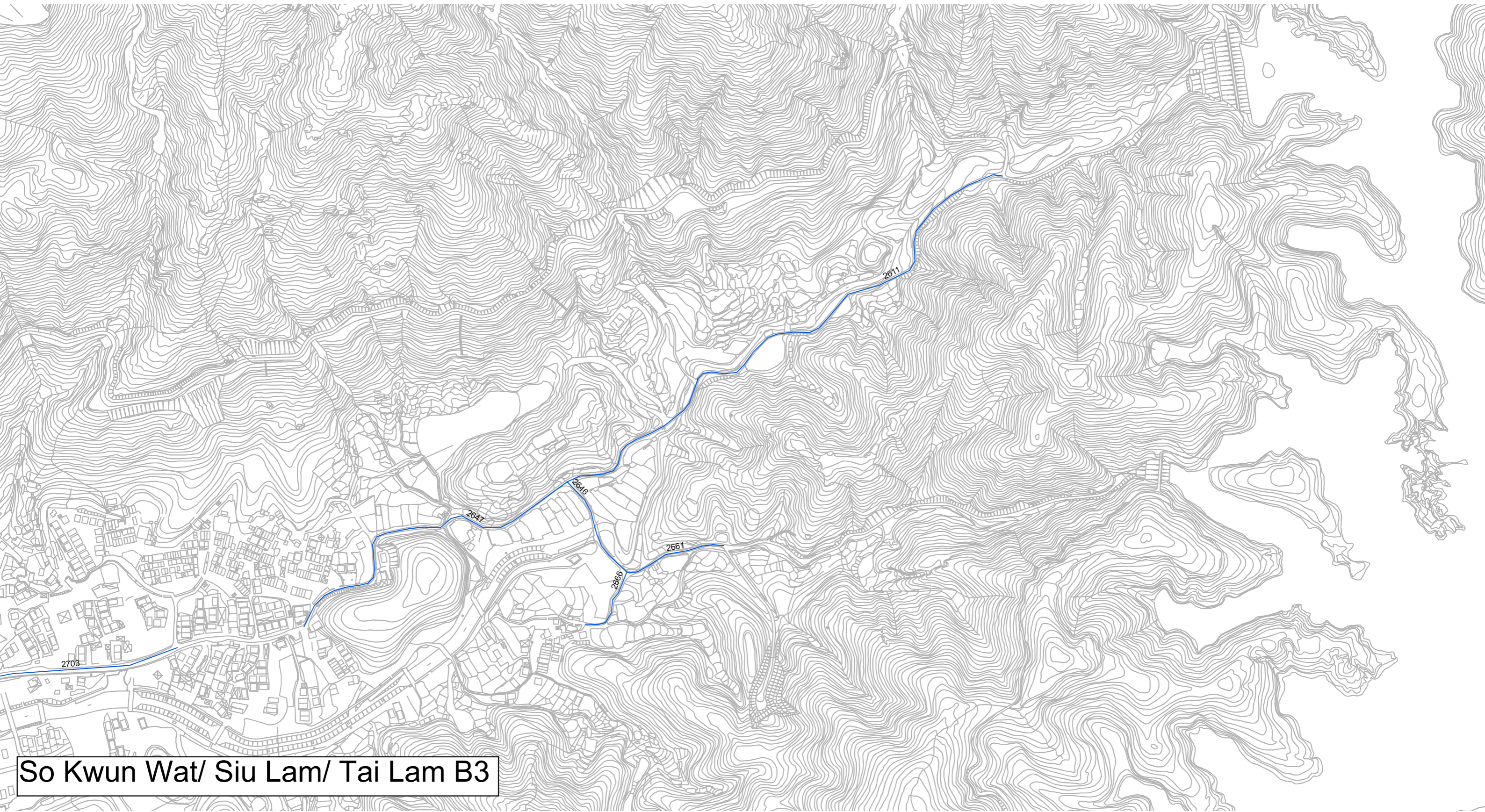
So Kwun Wat/ Siu Lam/ Tai Lam B1





So Kwun Wat/ Siu Lam/ Tai Lam B2





So Kwun Wat/ Siu Lam/ Tai Lam B3





2774  
27731  
28031  
28032

2862  
2886  
2865  
2809

2907  
2920  
2929  
2962

2938

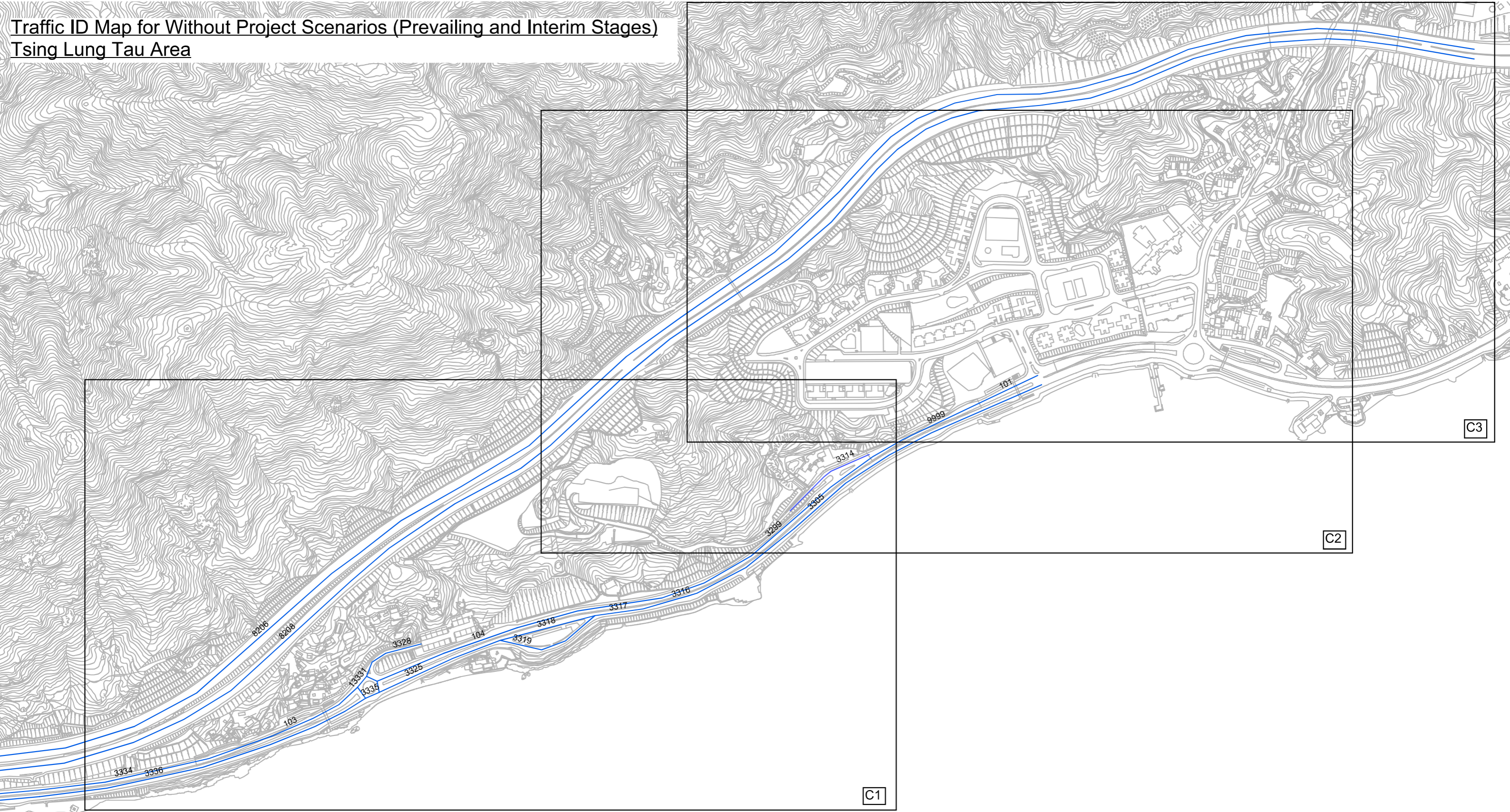
2772  
2771

3175  
3174  
3203  
3221  
3215  
3238  
3285  
3222

So Kwun Wat/ Siu Lam/ Tai Lam B4



Traffic ID Map for Without Project Scenarios (Prevailing and Interim Stages)  
Tsing Lung Tau Area

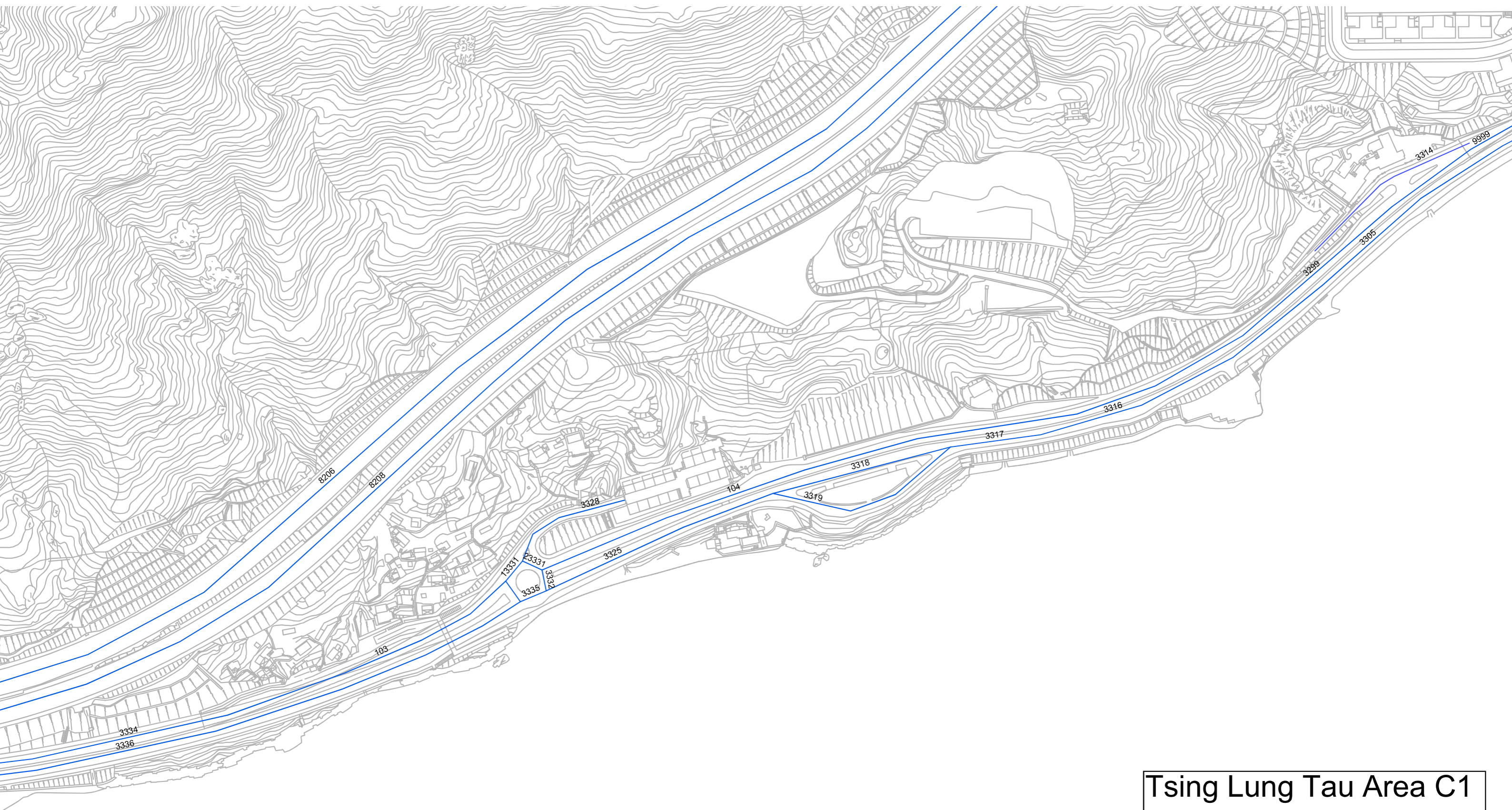


C1

C2

C3





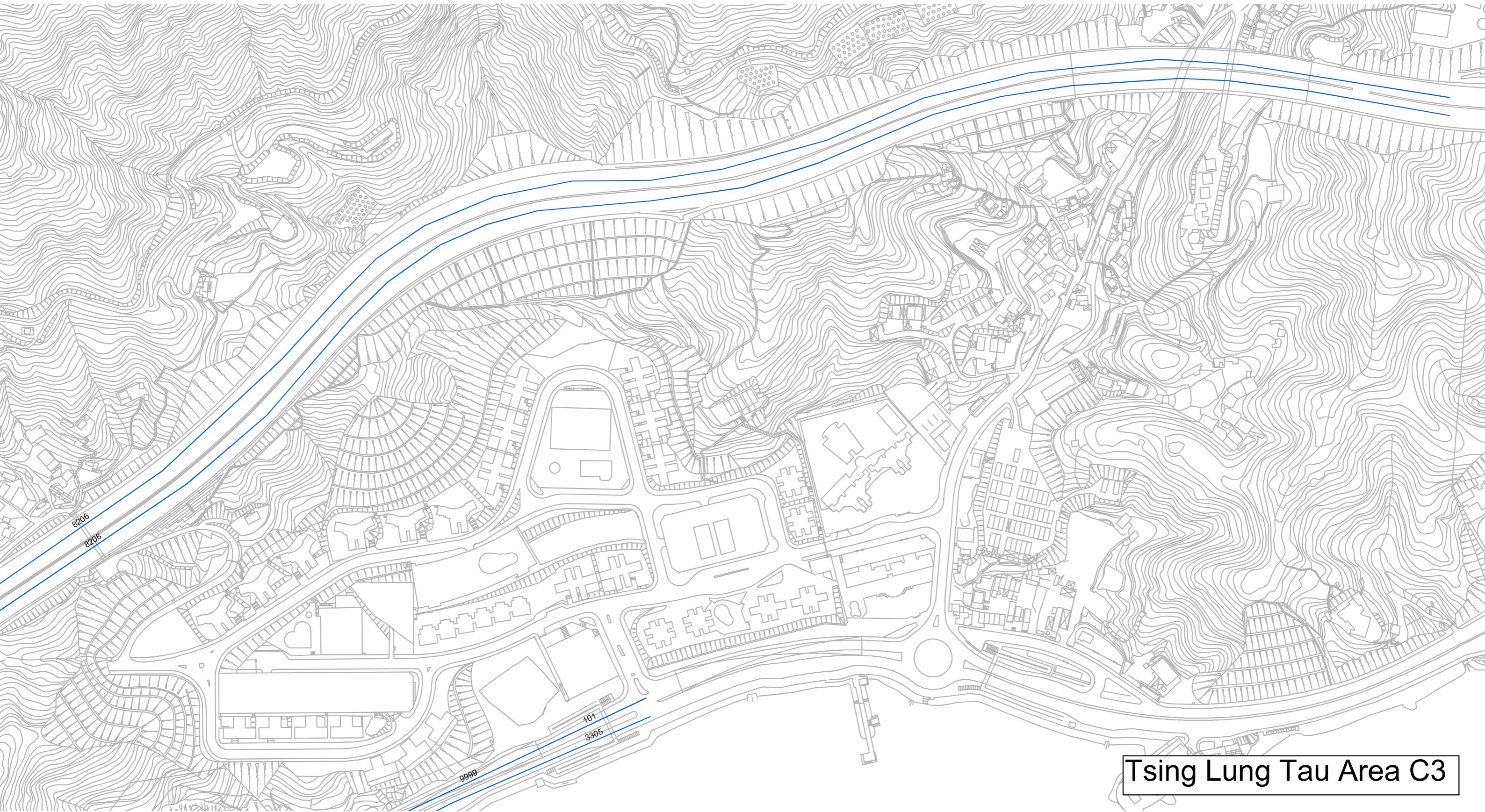
Tsing Lung Tau Area C1





Tsing Lung Tau Area C2





Tsing Lung Tau Area C3



**Route 11 (Section between Yuen Long and North Lantau)**  
**Road Traffic Noise Impact Assessment**  
**2025 Traffic Flow (AM peak) - Existing Road (Prevailing Stage)**

Flow ID	Description	Flow (veh/hr)	HV%	Speed (km/h)
2001	Kong Sham Western Highway (2001)	605	57.6	80
2002	Kong Sham Western Highway (2002)	677	64.5	80
101	Castle Peak Road – Tsing Lung Tau (101)	2066	11.8	50
103	Castle Peak Road – Tsing Lung Tau (103)	1980	10.1	50
104	Castle Peak Road – Tsing Lung Tau (104)	2019	11.6	50
2012	Yuen Long Highway (2012)	3782	33.0	80
2064	Castle Peak Road - Hung Shui Kiu (2064)	1306	34.9	70
2188	Shun Tat Street (2188)	177	14.8	50
2189	Castle Peak Road – Lam Tei (2189)	3801	34.1	70
2207	Castle Peak Road – Lam Tei (2207)	1306	34.9	70
2208	Castle Peak Road – Lam Tei (2208)	1522	46.4	70
2212	Access Road (2212)	50	28.9	50
2213	Access Road (2213)	50	28.9	50
2214	Access Road (2214)	25	28.9	50
2220	Yuen Long Highway (2220)	3372	33.0	80
2217	Access Road (2217)	192	42.9	50
2228	Kong Sham Western Highway (2228)	410	64.3	80
2230	Access Road (2230)	25	28.9	50
2231	Shun Tat Street (2231)	177	14.8	50
2232	Tat Fuk Road (2232)	192	42.9	50
2233	Kong Sham Western Highway (2233)	390	54.5	80
2238	Access Road (2238)	25	28.9	50
2239	Access Road (2239)	25	28.9	50
2240	Shun Tat Street (2240)	218	20.0	50
2241	Tung Fuk Road (2241)	41	42.9	50
2242	Access Road (2242)	25	28.9	50
2249	Access Road (2249)	204	39.0	50
2252	Wong Kong Wai Road (2252)	598	31.3	50
2258	Fuk Hang Tsuen Road (2258)	730	43.1	50
2259	Castle Peak Road – Lam Tei (2259)	1182	37.4	70
2262	Tat Fuk Road (2262)	240	42.9	50
2263	Tat Fuk Road (2263)	48	42.9	50
2265	Wong Kong Wai Road (2265)	179	40.4	50
2266	Man Chat Road (2266)	25	28.9	50
2271	Man Chat Road (2271)	25	28.9	50
2273	Fuk Hang Tsuen Road (2273)	715	41.4	50
2274	Kong Sham Western Highway (2274)	15	41.3	50
2275	Kong Sham Western Highway (2275)	410	64.3	80
2280	Wong Kong Wai Road (2280)	384	39.7	50
2281	Kong Sham Western Highway (2281)	215	63.2	50
2293	Castle Peak Road – Lam Tei (2293)	1345	36.7	70
2294	Lam Tei Main Street (2294)	162	31.9	50
2295	Kong Sham Western Highway (2295)	268	64.7	50
2296	Wong Kong Wai Road (2296)	25	28.9	50
2299	Access Road (2299)	13	19.2	50
2300	Tung Fuk Road (2300)	45	42.9	50
2301	Fuk Hang Tsuen Path (2301)	9	42.9	50
2302	Kong Sham Western Highway (2302)	215	63.2	50
2303	Fuk Hang Tsuen Path (2303)	36	42.9	50
2304	Fuk Hang Tsuen Path (2304)	45	42.9	50
2309	Tat Fuk Road (2309)	240	42.9	50
2310	Fuk Hang Tsuen Road (2310)	751	42.9	50
2313	Fuk Hang Tsuen Road (2313)	90	42.9	50
2315	Fuk Hang Tsuen Road (2315)	751	42.9	50
2316	Access Road (2316)	25	28.9	50
2321	Access Road (2321)	25	28.9	50
2324	Fuk Hang Tsuen Lane (2324)	150	42.9	50
2325	Tat Fuk Road (2325)	300	42.9	50
2327	Fuk Hang Tsuen Road (2327)	601	42.9	50
2328	Fuk Hang Tsuen Road (2328)	300	42.9	50
2335	Fuk Hang Tsuen Road (2335)	150	42.9	50
2336	To Lai Road (2336)	150	42.9	50

Flow ID	Description	Flow (veh/hr)	HV%	Speed (km/h)
2340	Yuen Long Highway (2340)	3660	33.0	80
2344	Chui Fuk Road (2344)	60	42.9	50
2356	Yuen Long Highway (2356)	3587	34.9	80
2361	Fu Hang Road (2361)	51	39.4	50
2390	Fu Fuk Road (2390)	30	42.9	50
2391	Chui Fuk Road (2391)	30	42.9	50
2408	Access Road (2408)	30	42.9	50
2611	Access Road (2611)	25	28.9	50
2646	Access Road (2646)	25	28.9	50
2647	Access Road (2647)	25	28.9	50
2661	Access Road (2661)	25	28.9	50
2666	Access Road (2666)	25	28.9	50
26972	Castle Peak Road – Castle Peak Bay (26972)	1509	11.8	50
2703	So Kwun Wat Tsuen Road (2703)	25	28.9	50
2716	So Kwun Wat Tsuen Road (2716)	25	28.9	50
29012	So Kwun Wat Road (90122)	686	11.1	50
29013	So Kwun Wat Road (90132)	686	11.1	50
2733	So Kwun Wat Road (2733)	147	23.7	50
2735	So Kwun Wat Road (2735)	852	11.2	50
2737	Kwun Chui Road (2737)	199	13.6	50
2741	So Kwun Wat Road (2741)	216	13.5	50
2746	So Kwun Wat Road (2746)	852	11.2	50
27732	So Kwun Wat Road (27732)	686	11.1	50
2774	Kwun Chui Road (2774)	25	28.9	50
2802	Castle Peak Road – Castle Peak Bay (2802)	1279	18.8	50
28032	So Kwun Wat Road (28032)	686	11.1	50
2806	Castle Peak Road – Castle Peak Bay (2806)	1016	14.0	50
2807	Kwun Chui Road (2807)	25	28.9	50
2808	Kwun Tsing Road (2808)	489	10.3	50
2823	Access Road (2823)	33	24.1	50
2828	Access Road (2828)	25	28.9	50
2833	Castle Peak Road – Castle Peak Bay (2833)	1279	18.8	50
2857	Castle Peak Road – So Kwun Wat (2857)	1336	17.4	50
2862	Access Road (2862)	25	28.9	50
2865	Siu Lam Road (2865)	25	28.9	50
2886	Access Road (2886)	25	28.9	50
2899	Siu Lam Road (2899)	25	28.9	50
2907	Siu Lam Road (2907)	25	28.9	50
2914	Siu Lam Road (2914)	25	28.9	50
2915	Access Road (2915)	25	28.9	50
2920	Siu Lam Road (2920)	25	28.9	50
2929	Siu Lam Road (2929)	25	28.9	50
2938	Tai Lam Chung Road (2938)	25	28.9	50
2962	Siu Lam Road (2962)	25	28.9	50
3174	Access Road (3174)	136	18.6	50
3175	Tai Lam Chung Road (3175)	136	18.6	50
3203	Access Road (3203)	25	28.9	50
3215	Luen Tai Street (3215)	68	18.6	50
3221	Luen Hong Lane (3221)	136	18.6	50
3222	Tai Lam Chung Road (3222)	271	18.6	50
3305	Castle Peak Road – Tsing Lung Tau (3305)	2019	11.6	70
3318	Castle Peak Road – Tsing Lung Tau (3318)	57	89.7	50
3319	Access Road (3319)	25	28.9	50
3325	Castle Peak Road – Tsing Lung Tau (3325)	57	89.7	50
3328	Access Road (3328)	12	27.3	50
3332	Castle Peak Road – Tsing Lung Tau (3332)	10	14.9	50
3333	Castle Peak Road – Tsing Lung Tau (3333)	28	68.0	50
3334	Castle Peak Road – Tsing Lung Tau (3334)	1980	10.1	70
3335	Castle Peak Road – Tsing Lung Tau (3335)	1980	10.1	50
3336	Castle Peak Road – Tsing Lung Tau (3336)	2066	11.8	70
8206	Tuen Mun Road (8206)	4308	27.8	80
8208	Tuen Mun Road (8208)	2883	47.0	80
8402	Castle Peak Road – Lam Tei (8402)	1306	34.9	70
21931	Castle Peak Road – Lam Tei (21931)	1522	46.4	70
21932	Castle Peak Road – Lam Tei (21932)	1403	40.9	70
2234	Yuen Long Highway (2234)	3392	30.5	80



Flow ID	Description	Flow (veh/hr)	HV%	Speed (km/h)
2802	Castle Peak Road – Castle Peak Bay (2802)	1279	18.8	50
28291	So Kwun Wat Road (28291)	147	23.7	50
28481	So Kwun Wat Road (28481)	130	19.1	50
28482	So Kwun Wat Road (28482)	1059	11.5	50
3299	Castle Peak Road – Tsing Lung Tau (32991)	2019	11.6	70
9999	Castle Peak Road Enclosure	1	0.0	70
13331	Castle Peak Road – Tsing Lung Tau (33311)	9	6.2	50
23331	Castle Peak Road – Tsing Lung Tau (33312)	154	24.0	50
2731	So Kwun Wat Road (2731)	33	24.1	50
2732	So Kwun Wat Road (2732)	719	11.7	50
8101	So Kwun Wat Road (8101)	64	35.2	50
2730	So Kwun Wat Road (2730)	147	23.7	50
2734	So Kwun Wat Road (2734)	966	12.7	50
27271	Castle Peak Road – Castle Peak Bay (27271)	1293	18.8	50
27431	Castle Peak Road – Castle Peak Bay (27431)	1279	18.8	50
27721	Castle Peak Road – Castle Peak Bay (27721)	1279	18.8	50
27951	Castle Peak Road – Castle Peak Bay (27951)	1279	18.8	50
27951	Castle Peak Road – Castle Peak Bay (27951)	1279	18.8	50
27991	Castle Peak Road – Castle Peak Bay (27991)	1279	18.8	50
27272	Castle Peak Road – Castle Peak Bay (27272)	1093	13.2	50
27992	Castle Peak Road – Castle Peak Bay (27992)	1016	14.0	50
27952	Castle Peak Road – Castle Peak Bay (27952)	1016	14.0	50
27952	Castle Peak Road – Castle Peak Bay (27952)	1016	14.0	50
27722	Castle Peak Road – Castle Peak Bay (27722)	1016	14.0	50
27572	Castle Peak Road – Castle Peak Bay (27572)	1016	14.0	50
27432	Castle Peak Road – Castle Peak Bay (27432)	1016	14.0	50
27551	Castle Peak Road – Castle Peak Bay (27551)	1279	18.8	50
19012	So Kwun Wat Road (90121)	114	23.6	50
19013	So Kwun Wat Road (90131)	114	23.6	50
27731	So Kwun Wat Road (27731)	114	23.6	50
28031	So Kwun Wat Road (28031)	114	23.6	50
26971	Castle Peak Road – Castle Peak Bay (26971)	1140	21.2	50
28132	So Kwun Wat Road (28132)	852	11.2	50
28131	So Kwun Wat Road (28131)	147	23.7	50
28292	So Kwun Wat Road (28292)	852	11.2	50
2712	Tuen Mun Road (2712)	4287	27.4	80
2717	Tuen Mun Road (2717)	3878	37.5	80
2717	Tuen Mun Road (2717)	3878	37.5	80
2584	Tuen Mun Road (2584)	3878	37.5	80
2711	Tsing Ying Road (2711)	487	8.0	50
2706	Tsing Ying Road (2706)	487	8.0	50
2670	Tsing Ying Road (2670)	487	8.0	50
2667	Tsing Ying Road (2667)	487	8.0	50
2655	Tsing Ying Road (2655)	487	8.0	50
2671	Tsing Ying Road (2671)	487	8.0	50
2675	Tsing Ying Road (2675)	487	8.0	50
2681	Tsing Ying Road (2681)	487	8.0	50
2691	Tsing Ying Road (2691)	487	8.0	50
2612	Tuen Mun Road (2612)	4287	27.4	80
2812	Kwun Tsing Road (2812)	489	10.3	50
2818	Kwun Tsing Road (2818)	489	10.3	50
2849	Kwun Tsing Road (2849)	340	15.8	50
2844	Kwun Tsing Road (2844)	489	10.3	50
2896	Castle Peak Road – So Kwun Wat (2896)	1336	17.4	50
3314	Access Road (3314)	25	28.9	50
3316	Castle Peak Road – Tsing Lung Tau (3316)	2072	12.0	70
3317	Castle Peak Road – Tsing Lung Tau (3317)	130	48.4	70
9022	Roundabout (9022)	2450	46.1	50
9021	Roundabout (9021)	2469	46.3	50
9023	Roundabout (9023)	2512	34.5	50
9020	Roundabout (9020)	1296	19.6	50
9025	Roundabout (9025)	779	42.7	50
9026	Roundabout (9026)	687	41.6	50
9024	Roundabout (9024)	408	49.0	50

**Route 11 (Section between Yuen Long and North Lantau)**  
**Road Traffic Noise Impact Assessment**  
**2033 Traffic Flow (AM peak) - Existing Road (Interim Stage)**

Flow ID	Description	Flow (veh/hr)	HV%	Speed (km/h)
2001	Kong Sham Western Highway (2001)	624	57.5	80
2002	Kong Sham Western Highway (2002)	700	64.3	80
101	Castle Peak Road – Tsing Lung Tau (101)	2135	11.7	50
103	Castle Peak Road – Tsing Lung Tau (103)	2047	10.1	50
104	Castle Peak Road – Tsing Lung Tau (104)	2086	11.5	50
2012	Yuen Long Highway (2012)	3908	32.9	80
2064	Castle Peak Road - Hung Shui Kiu (2064)	1347	34.7	70
2188	Shun Tat Street (2188)	183	14.7	50
2189	Castle Peak Road – Lam Tei (2189)	3929	34.0	70
2207	Castle Peak Road – Lam Tei (2207)	1347	34.7	70
2208	Castle Peak Road – Lam Tei (2208)	1568	46.2	70
2212	Access Road (2212)	50	28.9	50
2213	Access Road (2213)	50	28.9	50
2214	Access Road (2214)	25	28.9	50
2220	Yuen Long Highway (2220)	3497	33.0	80
2217	Access Road (2217)	199	42.9	50
2228	Kong Sham Western Highway (2228)	423	64.3	80
2230	Access Road (2230)	25	28.9	50
2231	Shun Tat Street (2231)	183	14.7	50
2232	Tat Fuk Road (2232)	199	42.9	50
2233	Kong Sham Western Highway (2233)	402	54.4	80
2238	Access Road (2238)	25	28.9	50
2239	Access Road (2239)	25	28.9	50
2240	Shun Tat Street (2240)	225	20.0	50
2241	Tung Fuk Road (2241)	42	42.9	50
2242	Access Road (2242)	25	28.9	50
2249	Access Road (2249)	204	39.0	50
2252	Wong Kong Wai Road (2252)	598	31.3	50
2258	Fuk Hang Tsuen Road (2258)	755	43.0	50
2259	Castle Peak Road – Lam Tei (2259)	1217	37.2	70
2262	Tat Fuk Road (2262)	248	42.9	50
2263	Tat Fuk Road (2263)	50	42.9	50
2265	Wong Kong Wai Road (2265)	179	40.4	50
2266	Man Chat Road (2266)	25	28.9	50
2271	Man Chat Road (2271)	25	28.9	50
2273	Fuk Hang Tsuen Road (2273)	739	41.4	50
2274	Kong Sham Western Highway (2274)	15	41.3	50
2275	Kong Sham Western Highway (2275)	423	64.3	80
2280	Wong Kong Wai Road (2280)	384	39.7	50
2281	Kong Sham Western Highway (2281)	221	63.1	50
2293	Castle Peak Road – Lam Tei (2293)	1385	36.5	70
2294	Lam Tei Main Street (2294)	168	31.8	50
2295	Kong Sham Western Highway (2295)	278	64.5	50
2296	Wong Kong Wai Road (2296)	25	28.9	50
2299	Access Road (2299)	13	19.5	50
2300	Tung Fuk Road (2300)	47	42.9	50
2301	Fuk Hang Tsuen Path (2301)	9	42.9	50
2302	Kong Sham Western Highway (2302)	221	63.1	50
2303	Fuk Hang Tsuen Path (2303)	37	42.9	50
2304	Fuk Hang Tsuen Path (2304)	47	42.9	50
2309	Tat Fuk Road (2309)	248	42.9	50
2310	Fuk Hang Tsuen Road (2310)	776	42.9	50
2313	Fuk Hang Tsuen Road (2313)	93	42.9	50
2315	Fuk Hang Tsuen Road (2315)	776	42.9	50
2316	Access Road (2316)	25	28.9	50
2321	Access Road (2321)	25	28.9	50
2324	Fuk Hang Tsuen Lane (2324)	155	42.9	50
2325	Tat Fuk Road (2325)	311	42.9	50
2327	Fuk Hang Tsuen Road (2327)	621	42.9	50
2328	Fuk Hang Tsuen Road (2328)	311	42.9	50
2335	Fuk Hang Tsuen Road (2335)	155	42.9	50
2336	To Lai Road (2336)	155	42.9	50
2340	Yuen Long Highway (2340)	3783	33.0	80



Flow ID	Description	Flow (veh/hr)	HV%	Speed (km/h)
2344	Chui Fuk Road (2344)	62	42.9	50
2356	Yuen Long Highway (2356)	3719	34.8	80
2361	Fu Hang Road (2361)	53	39.4	50
2390	Fu Fuk Road (2390)	31	42.9	50
2391	Chui Fuk Road (2391)	31	42.9	50
2408	Access Road (2408)	31	42.9	50
2611	Access Road (2611)	25	28.9	50
2646	Access Road (2646)	25	28.9	50
2647	Access Road (2647)	25	28.9	50
2661	Access Road (2661)	25	28.9	50
2666	Access Road (2666)	25	28.9	50
26972	Castle Peak Road – Castle Peak Bay (26972)	1555	11.7	50
2703	So Kwun Wat Tsuen Road (2703)	25	28.9	50
2716	So Kwun Wat Tsuen Road (2716)	25	28.9	50
29012	So Kwun Wat Road (90122)	710	11.1	50
29013	So Kwun Wat Road (90132)	710	11.1	50
2733	So Kwun Wat Road (2733)	152	23.6	50
2735	So Kwun Wat Road (2735)	881	11.2	50
2737	Kwun Chui Road (2737)	205	13.5	50
2741	So Kwun Wat Road (2741)	220	13.6	50
2746	So Kwun Wat Road (2746)	881	11.2	50
27732	So Kwun Wat Road (27732)	710	11.1	50
2774	Kwun Chui Road (2774)	25	28.9	50
2802	Castle Peak Road – Castle Peak Bay (2802)	1321	18.7	50
28032	So Kwun Wat Road (28032)	710	11.1	50
2806	Castle Peak Road – Castle Peak Bay (2806)	977	14.1	50
2807	Kwun Chui Road (2807)	25	28.9	50
2808	Kwun Tsing Road (2808)	504	10.3	50
2823	Access Road (2823)	34	24.0	50
2828	Access Road (2828)	25	28.9	50
2833	Castle Peak Road – Castle Peak Bay (2833)	1321	18.7	50
2857	Castle Peak Road – So Kwun Wat (2857)	1384	17.2	50
2862	Access Road (2862)	25	28.9	50
2865	Siu Lam Road (2865)	25	28.9	50
2886	Access Road (2886)	25	28.9	50
2899	Siu Lam Road (2899)	25	28.9	50
2907	Siu Lam Road (2907)	25	28.9	50
2914	Siu Lam Road (2914)	25	28.9	50
2915	Access Road (2915)	25	28.9	50
2920	Siu Lam Road (2920)	25	28.9	50
2929	Siu Lam Road (2929)	25	28.9	50
2938	Tai Lam Chung Road (2938)	25	28.9	50
2962	Siu Lam Road (2962)	25	28.9	50
3174	Access Road (3174)	140	18.5	50
3175	Tai Lam Chung Road (3175)	140	18.5	50
3203	Access Road (3203)	25	28.9	50
3215	Luen Tai Street (3215)	70	18.5	50
3221	Luen Hong Lane (3221)	140	18.5	50
3222	Tai Lam Chung Road (3222)	280	18.5	50
3305	Castle Peak Road – Tsing Lung Tau (3305)	2086	11.5	70
3318	Castle Peak Road – Tsing Lung Tau (3318)	58	89.5	50
3319	Access Road (3319)	25	28.9	50
3325	Castle Peak Road – Tsing Lung Tau (3325)	58	89.5	50
3328	Access Road (3328)	12	27.3	50
3332	Castle Peak Road – Tsing Lung Tau (3332)	9	6.2	50
3333	Castle Peak Road – Tsing Lung Tau (3333)	10	15.1	50
3334	Castle Peak Road – Tsing Lung Tau (3334)	2047	10.1	70
3335	Castle Peak Road – Tsing Lung Tau (3335)	25	75.5	50
3336	Castle Peak Road – Tsing Lung Tau (3336)	2135	11.7	70
8206	Tuen Mun Road (8206)	4447	27.7	80
8208	Tuen Mun Road (8208 80kph)	2975	46.9	80
18208[1]	Tuen Mun Road (8208 50kph)	2975	46.9	50
8402	Castle Peak Road – Lam Tei (8402)	1347	34.7	70
21931	Castle Peak Road – Lam Tei (21931)	1568	46.2	70
21932	Castle Peak Road – Lam Tei (21932)	1445	40.7	70
2234	Yuen Long Highway (2234)	3505	30.5	80
2802	Castle Peak Road – Castle Peak Bay (2802)	1321	18.7	50

Flow ID	Description	Flow (veh/hr)	HV%	Speed (km/h)
28291	So Kwun Wat Road (28291)	152	23.6	50
28481	So Kwun Wat Road (28481)	137	18.6	50
28482	So Kwun Wat Road (28482)	1094	11.5	50
3299	Castle Peak Road – Tsing Lung Tau (32991)	2086	11.5	70
13299	Castle Peak Road – Tsing Lung Tau (32992)	2135	11.7	70
13331	Castle Peak Road – Tsing Lung Tau (33311)	2047	10.1	50
23331	Castle Peak Road – Tsing Lung Tau (33312)	2054	10.2	50
2731	So Kwun Wat Road (2731)	6	100.0	50
2732	So Kwun Wat Road (2732)	744	11.7	50
8101	So Kwun Wat Road (8101)	152	23.6	50
2730	So Kwun Wat Road (2730)	152	23.6	50
2734	So Kwun Wat Road (2734)	881	11.2	50
27271	Castle Peak Road – Castle Peak Bay (27271)	1347	18.7	50
27431	Castle Peak Road – Castle Peak Bay (27431)	1321	18.7	50
27721	Castle Peak Road – Castle Peak Bay (27721)	1321	18.7	50
27951	Castle Peak Road – Castle Peak Bay (27951)	1321	18.7	50
27951	Castle Peak Road – Castle Peak Bay (27951)	1321	18.7	50
27991	Castle Peak Road – Castle Peak Bay (27991)	1321	18.7	50
27272	Castle Peak Road – Castle Peak Bay (27272)	1069	13.4	50
27992	Castle Peak Road – Castle Peak Bay (27992)	977	14.1	50
27952	Castle Peak Road – Castle Peak Bay (27952)	977	14.1	50
27952	Castle Peak Road – Castle Peak Bay (27952)	977	14.1	50
27722	Castle Peak Road – Castle Peak Bay (27722)	977	14.1	50
27572	Castle Peak Road – Castle Peak Bay (27572)	977	14.1	50
27432	Castle Peak Road – Castle Peak Bay (27432)	977	14.1	50
27551	Castle Peak Road – Castle Peak Bay (27551)	1321	18.7	50
19012	So Kwun Wat Road (90121)	118	23.5	50
19013	So Kwun Wat Road (90131)	118	23.5	50
27731	So Kwun Wat Road (27731)	118	23.5	50
28031	So Kwun Wat Road (28031)	118	23.5	50
26971	Castle Peak Road – Castle Peak Bay (26971)	1245	20.5	50
28132	So Kwun Wat Road (28132)	881	11.2	50
28131	So Kwun Wat Road (28131)	152	23.6	50
28292	So Kwun Wat Road (28292)	881	11.2	50
2712	Tuen Mun Road (2712)	4425	27.3	80
2717	Tuen Mun Road (2717)	4076	37.0	80
2717	Tuen Mun Road (2717)	4076	37.0	80
2584	Tuen Mun Road (2584)	4076	37.0	80
2711	Tsing Ying Road (2711)	503	8.0	50
2706	Tsing Ying Road (2706)	503	8.0	50
2670	Tsing Ying Road (2670)	503	8.0	50
2667	Tsing Ying Road (2667)	503	8.0	50
2655	Tsing Ying Road (2655)	503	8.0	50
2671	Tsing Ying Road (2671)	503	8.0	50
2675	Tsing Ying Road (2675)	503	8.0	50
2681	Tsing Ying Road (2681)	503	8.0	50
2691	Tsing Ying Road (2691)	503	8.0	50
2612	Tuen Mun Road (2612)	4425	27.3	80
2812	Kwun Tsing Road (2812)	504	10.3	50
2818	Kwun Tsing Road (2818)	504	10.3	50
2849	Kwun Tsing Road (2849)	347	15.9	50
2844	Kwun Tsing Road (2844)	504	10.3	50
2896	Castle Peak Road – So Kwun Wat (2896)	1384	17.2	50
3314	Access Road (3314)	25	28.9	50
3316	Castle Peak Road – Tsing Lung Tau (3316)	2141	11.9	70
3317	Castle Peak Road – Tsing Lung Tau (3317)	133	47.7	70
9022	Roundabout (9022)	2789	42.3	50
9021	Roundabout (9021)	2805	43.9	50
9023	Roundabout (9023)	2852	31.7	50
9020	Roundabout (9020)	1354	19.6	50
9025	Roundabout (9025)	805	42.7	50
9026	Roundabout (9026)	710	41.6	50
9024	Roundabout (9024)	422	49.0	50

Note:

[1] During the interim stage, the speed of the section under construction at Tuen Mun Road (Traffic ID 8208) would be reduced to 50km/h. Please refer to Appendix 4.11 for the section of speed reduction.