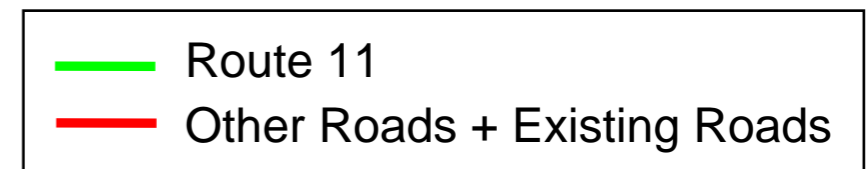


Route 11 (Section between Yuen Long and North Lantau)
Appendix 4.5 Computer Plot of Noise Model
Lam Tei Area




Note:

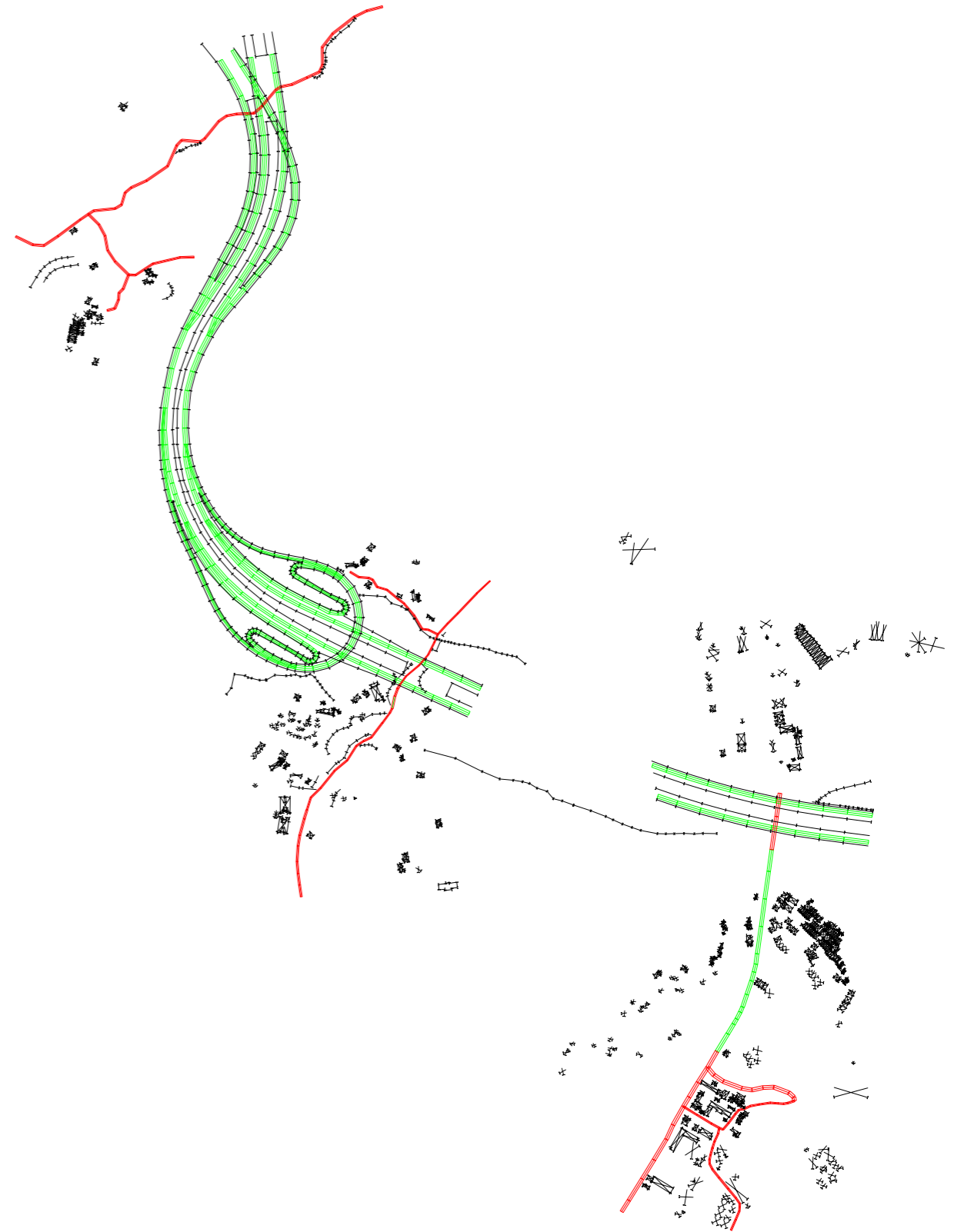
(1) As the building layouts of these developments are not yet confirmed. A tentative building layout has been obtained from respective future developers as the best available information for noise modeling purpose as agreed with EPD. As the building layouts are still under development, the layouts adopted in the model are not publicised.



With Project




Appendix 4.4 Computer Plot of Noise Model So Kwun Wat/ Siu Lam/ Tai Lam Area



Note:

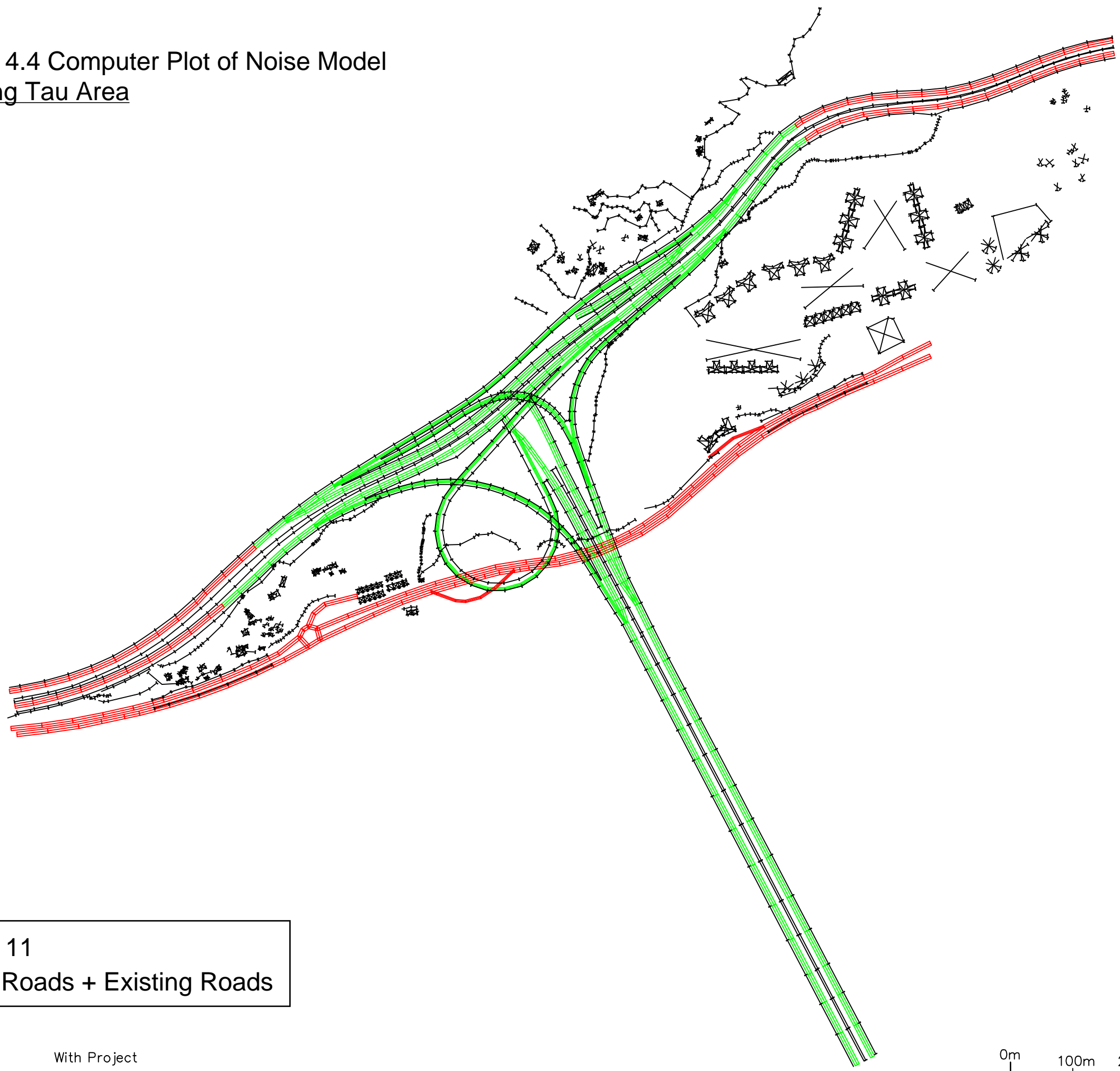
(1) As the building layouts of these developments are not yet confirmed. A tentative building layout has been obtained from respective future developers as the best available information for noise modeling purpose as agreed with EPD. As the building layouts are still under development, the layouts adopted in the model are not publicised.



With Project



Appendix 4.4 Computer Plot of Noise Model
Tsing Lung Tau Area



Route 11
Other Roads + Existing Roads

With Project

