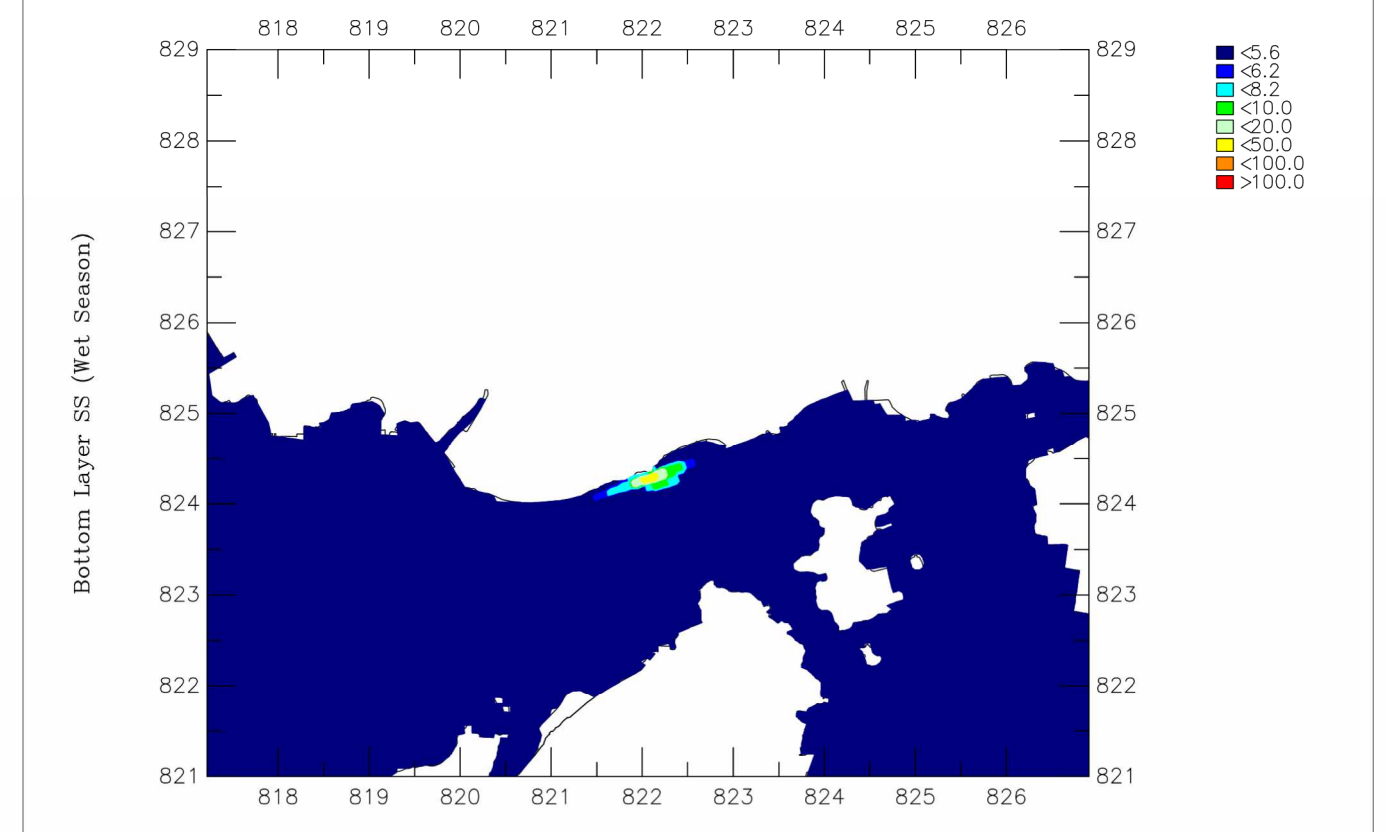
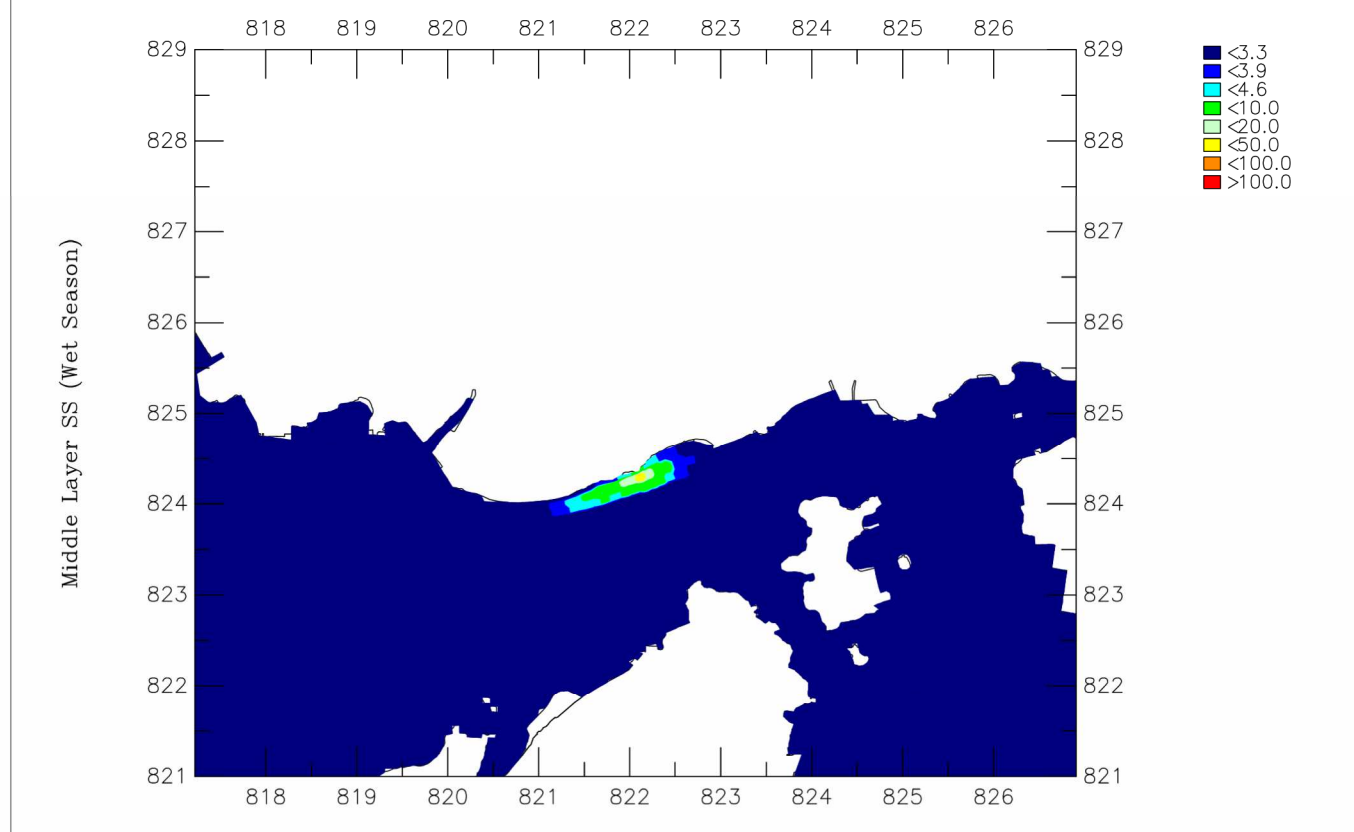
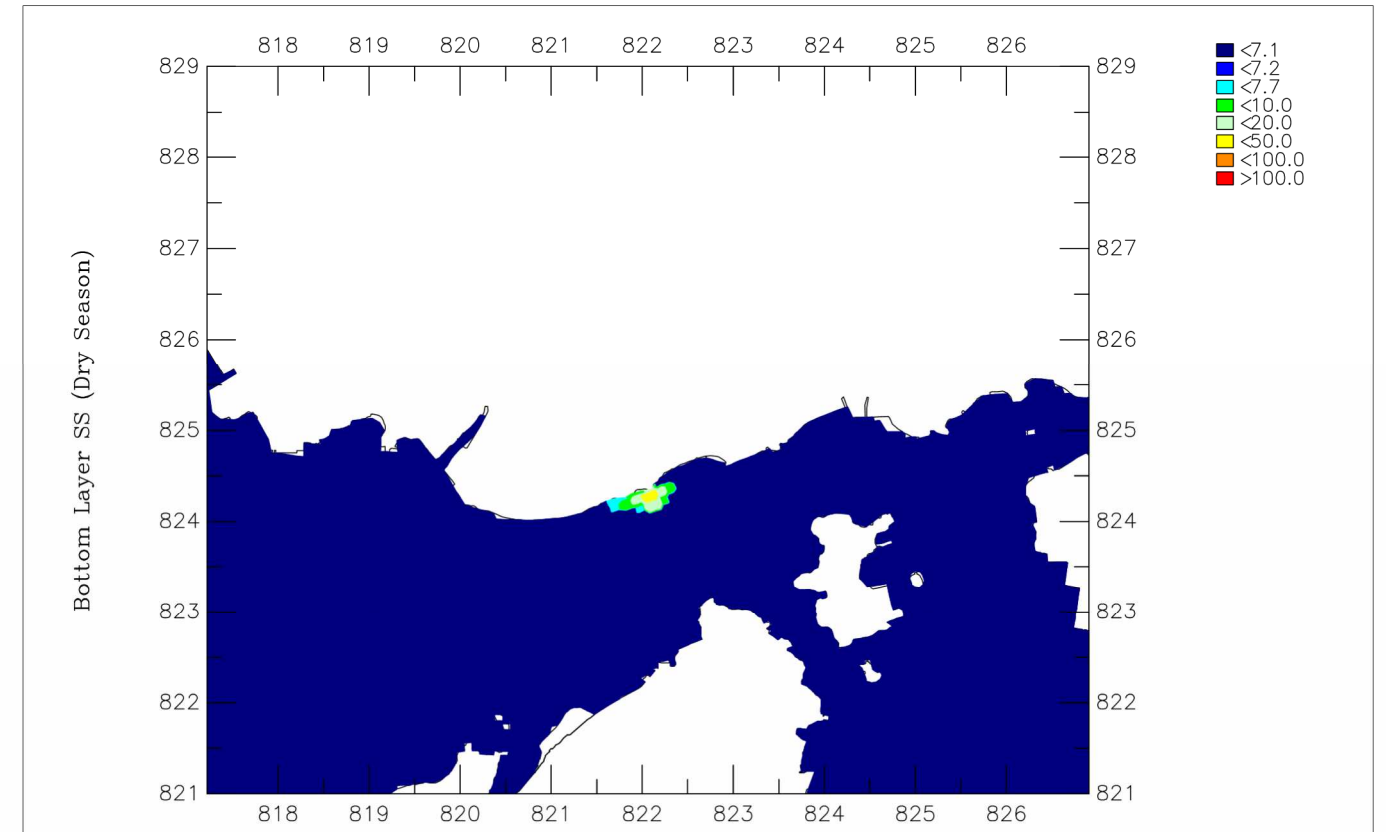
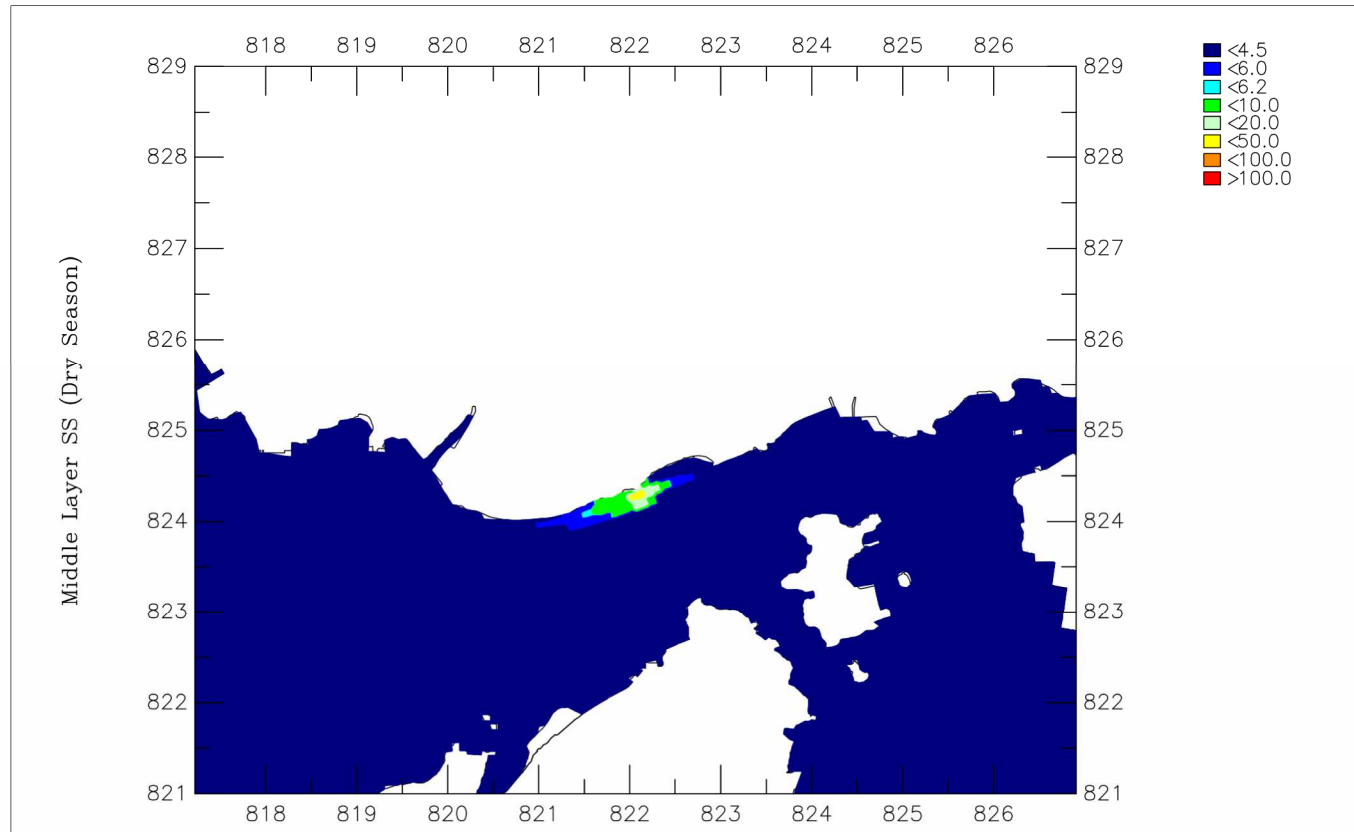


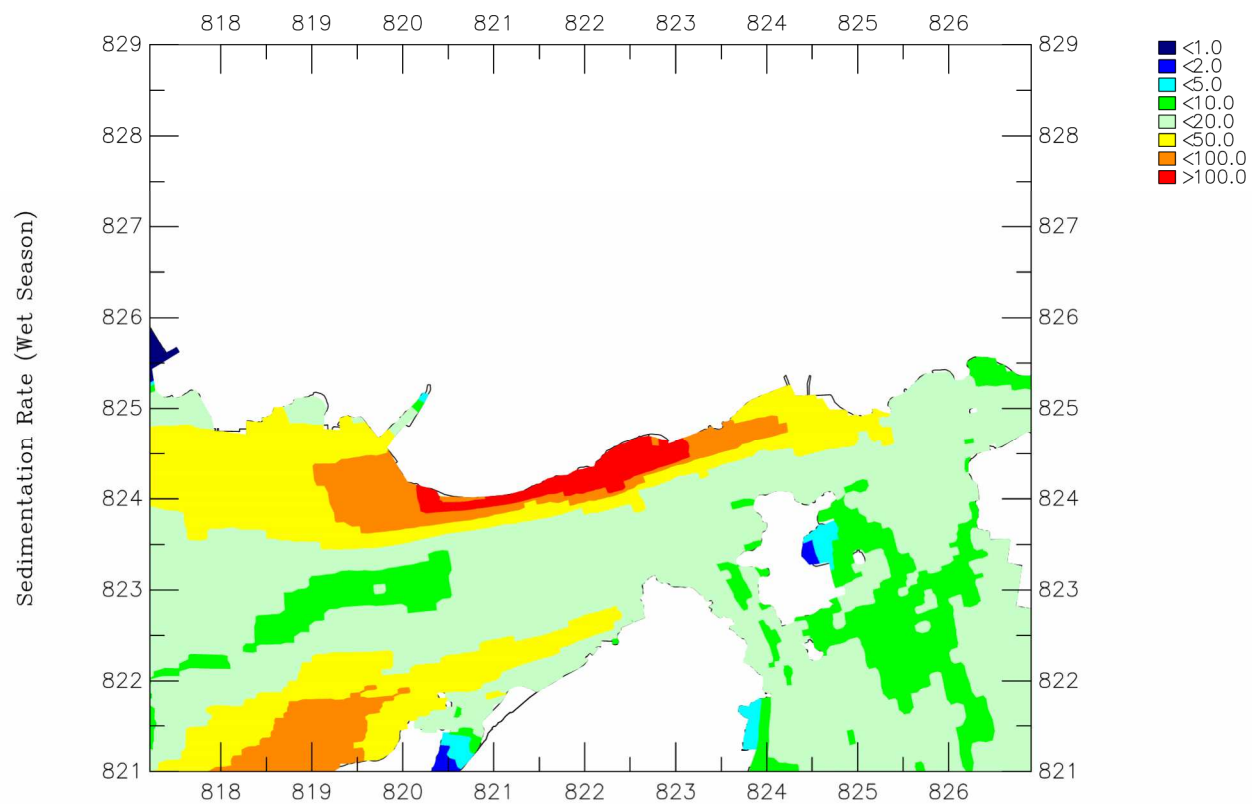
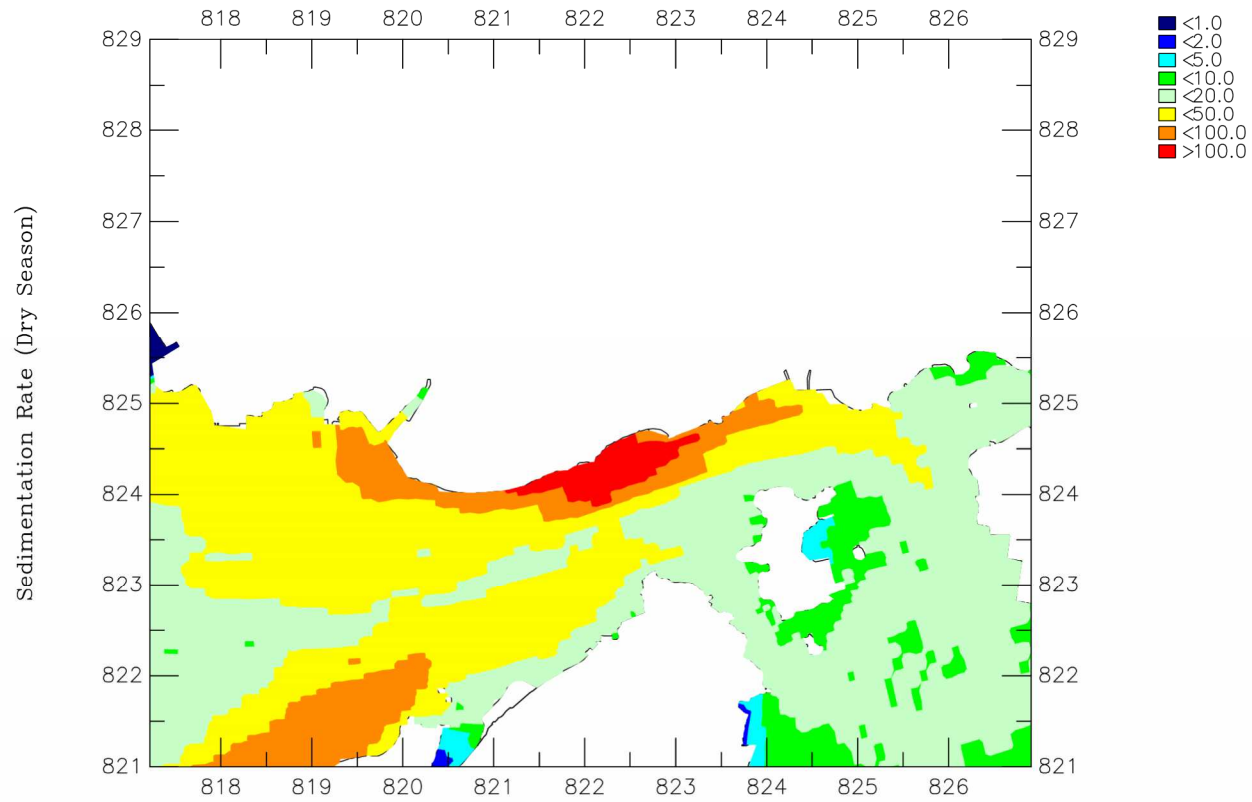
Scenario WQ01a Depth Averaged SS (mg/L)	HyD	
	Appendix 5.7	
Arup	Route 11	

Scenario WQ01a Surface Layer SS (mg/L)	HyD	
	Appendix 5.7	
Arup	Route 11	



Scenario WQ01a Middle Layer SS (mg/L)	HyD	
	Appendix 5.7	
Arup	Route 11	

Scenario WQ01a Bottom Layer SS (mg/L)	HyD	
	Appendix 5.7	
Arup	Route 11	



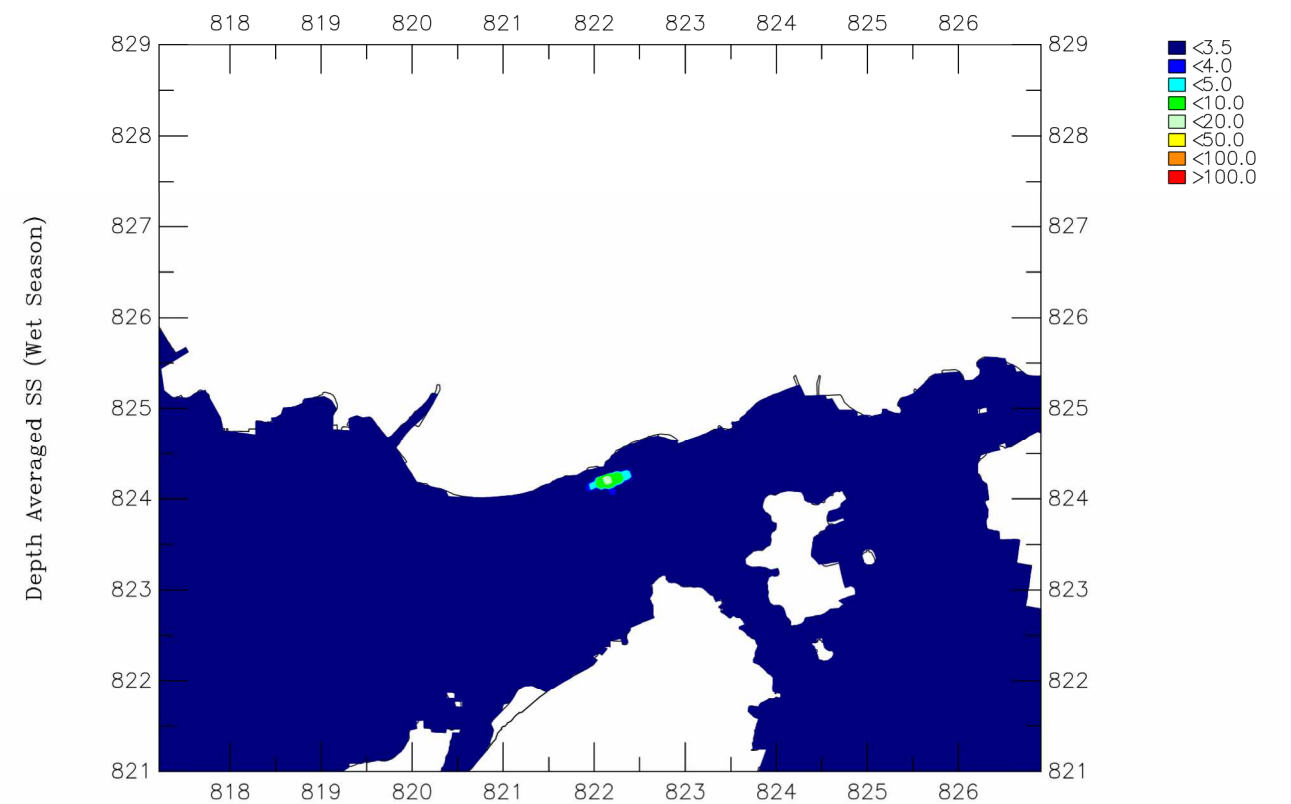
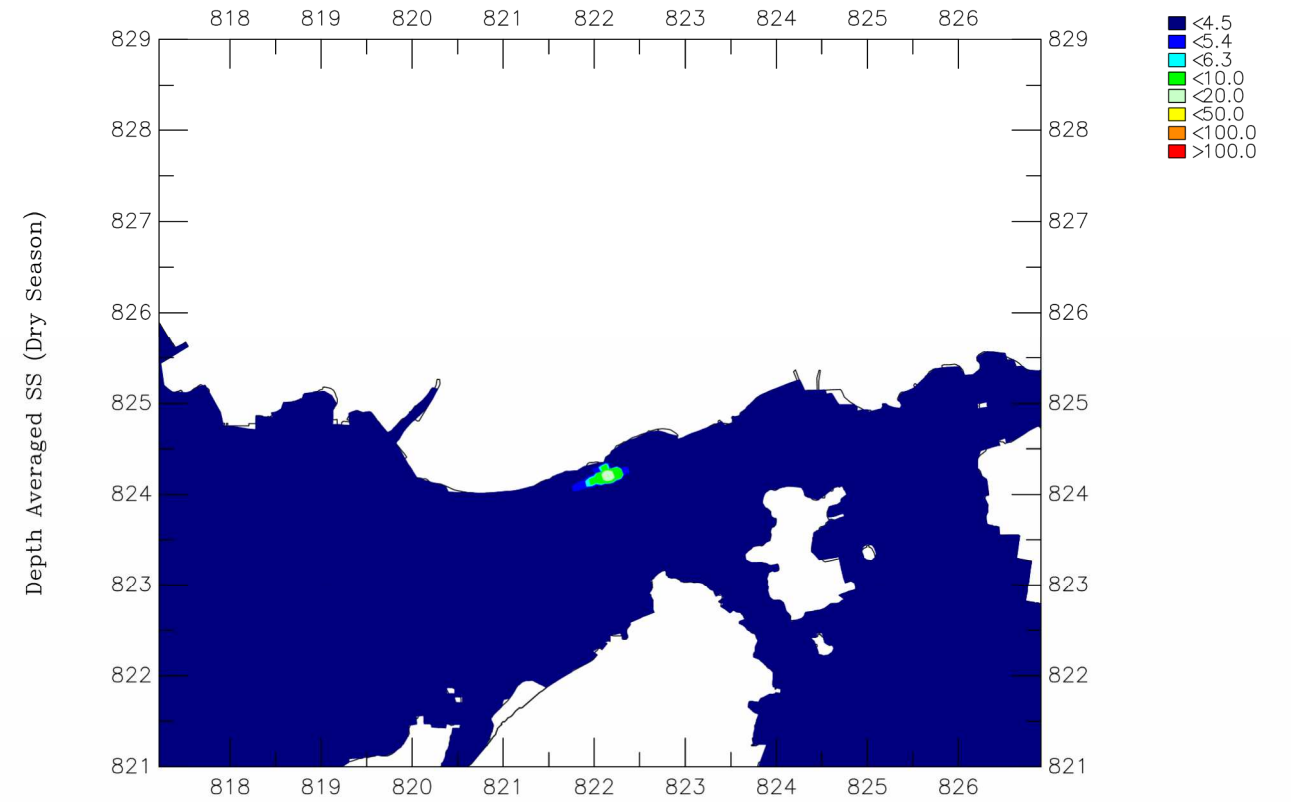
Scenario WQ01a
Sedimentation Rate (g/m²/day)

Arup

HyD

Appendix 5.7

Route 11



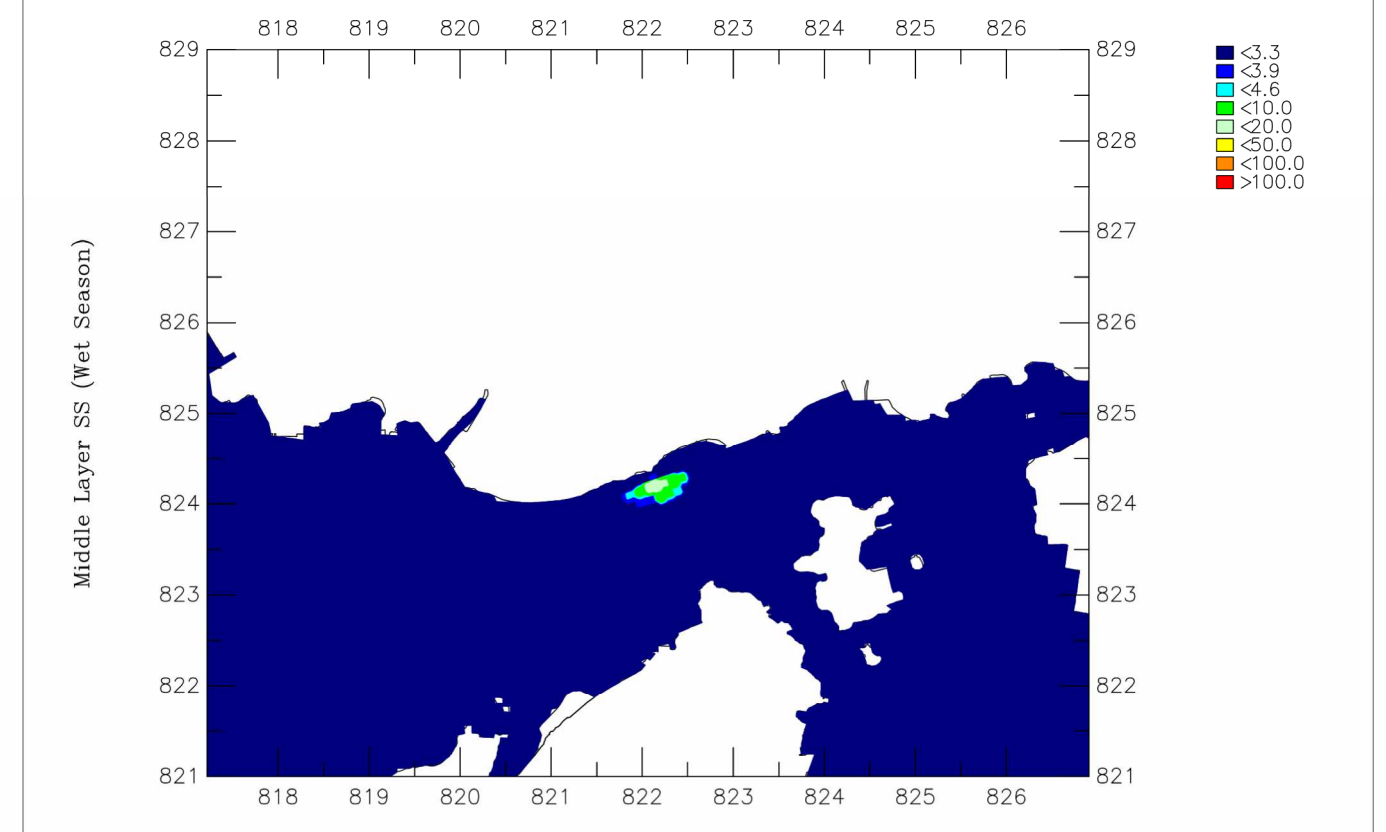
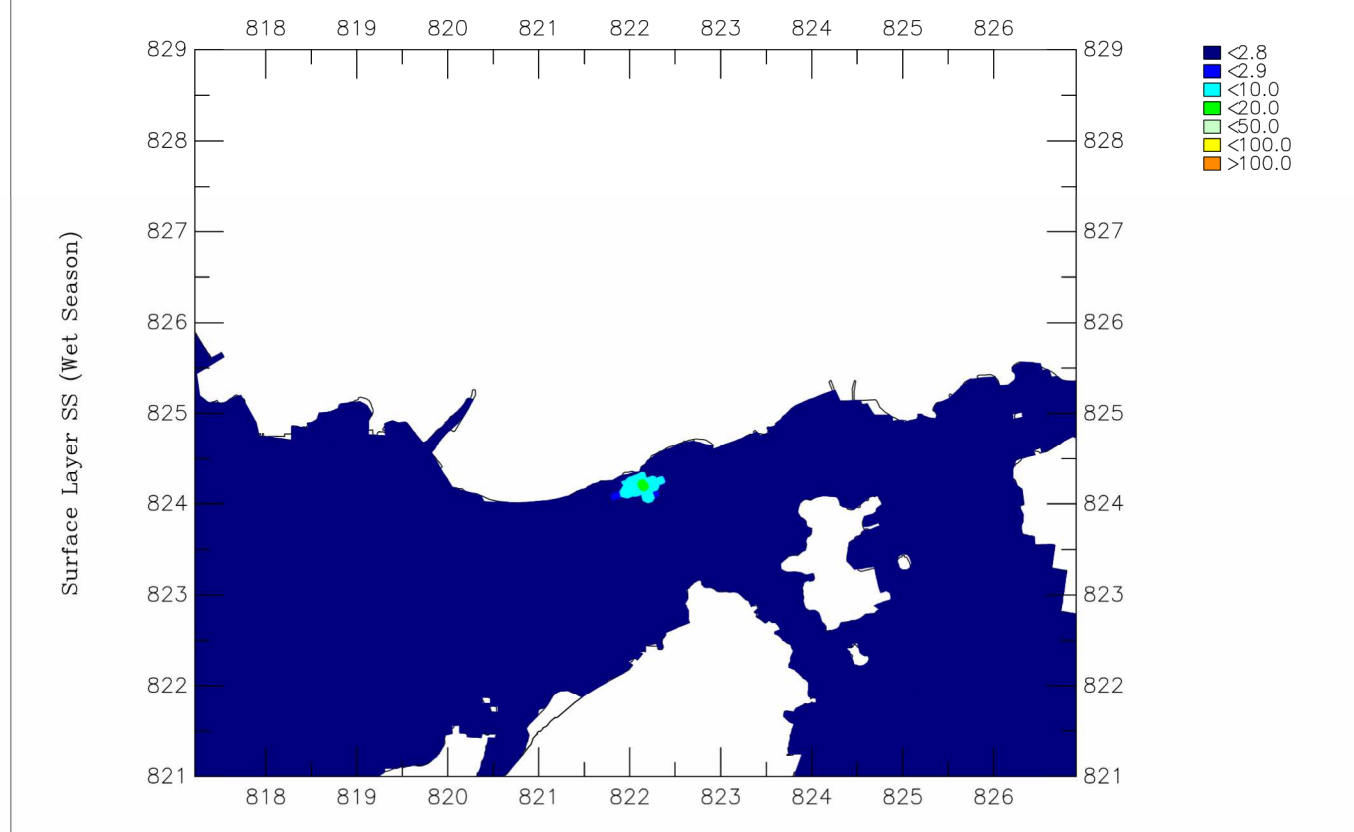
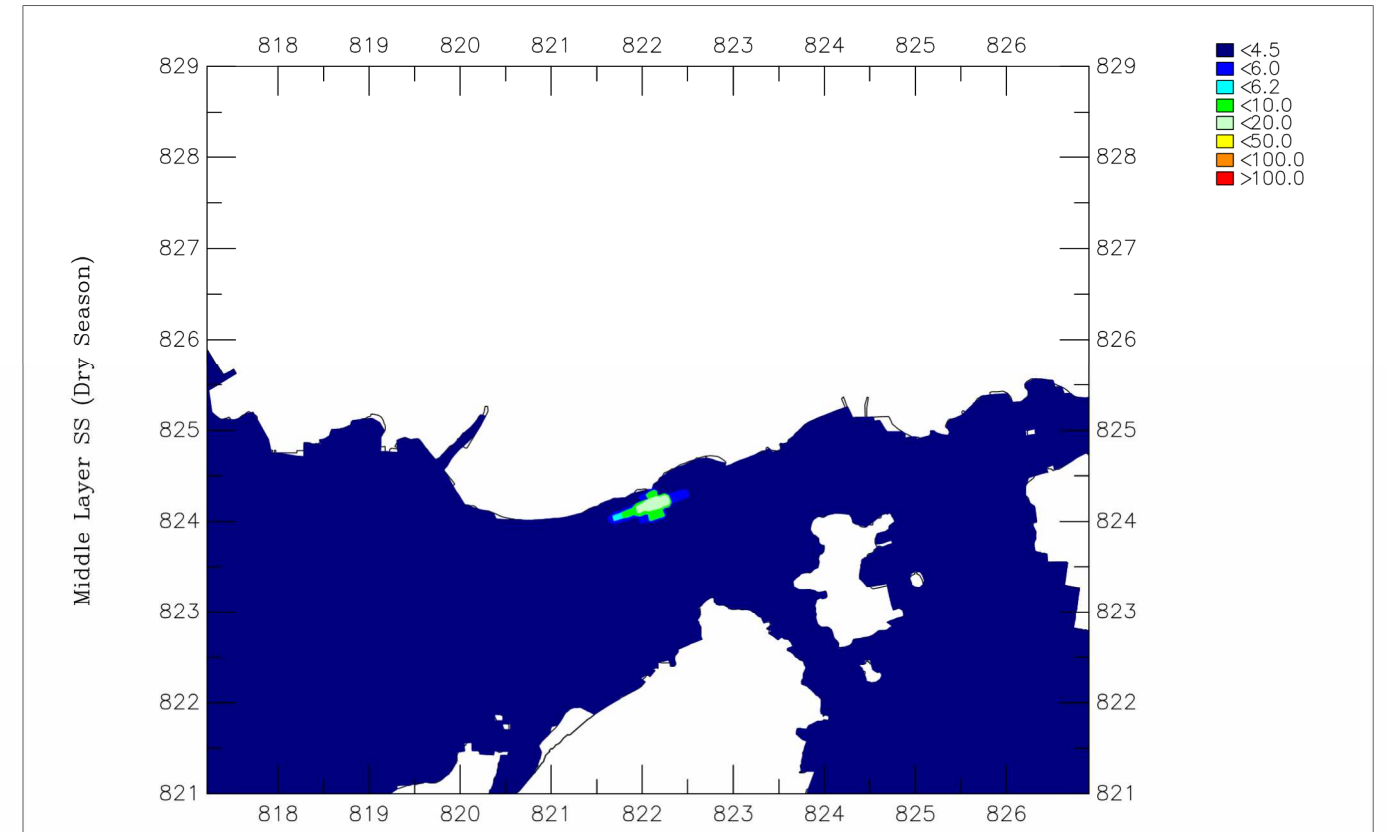
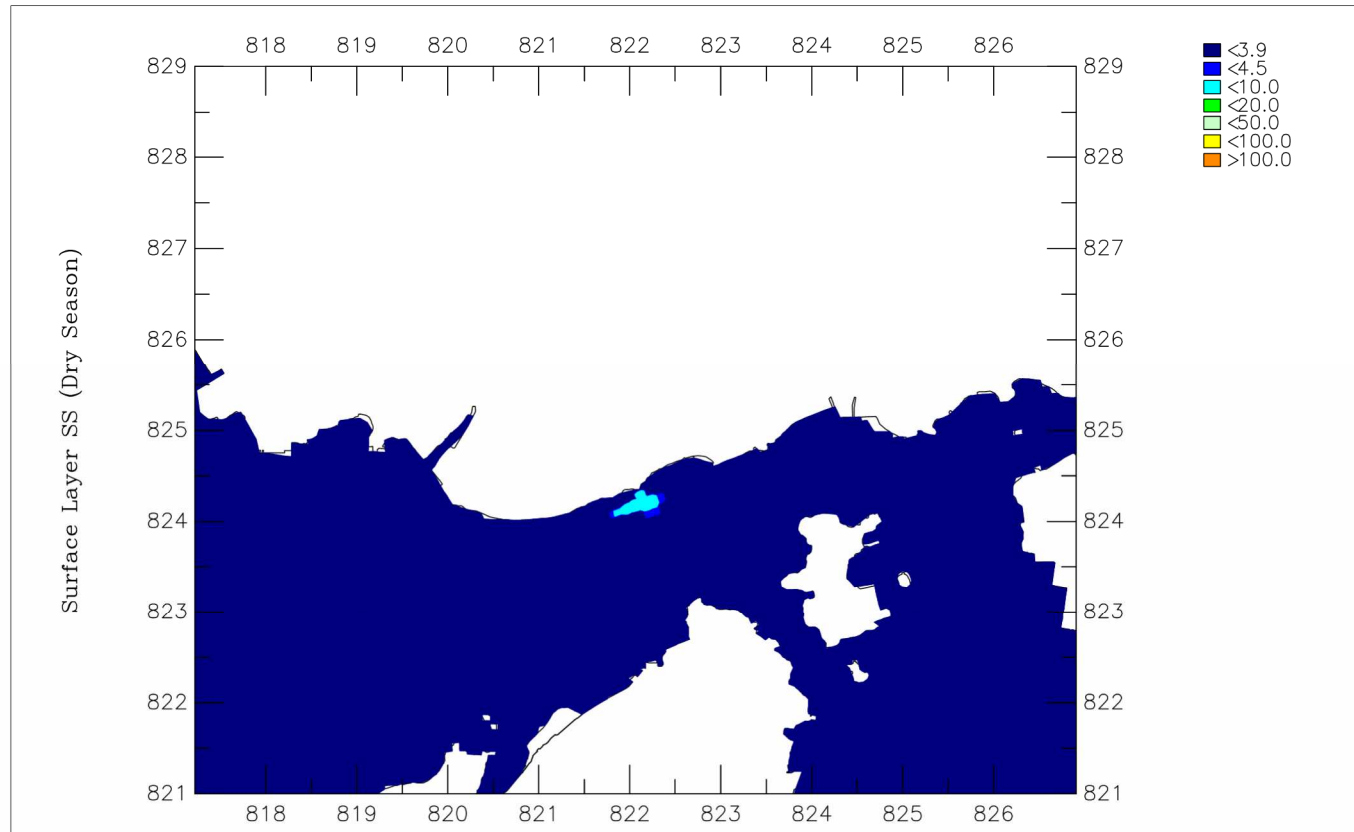
Scenario WQ01b
Depth Averaged SS (mg/L)

Arup

HyD

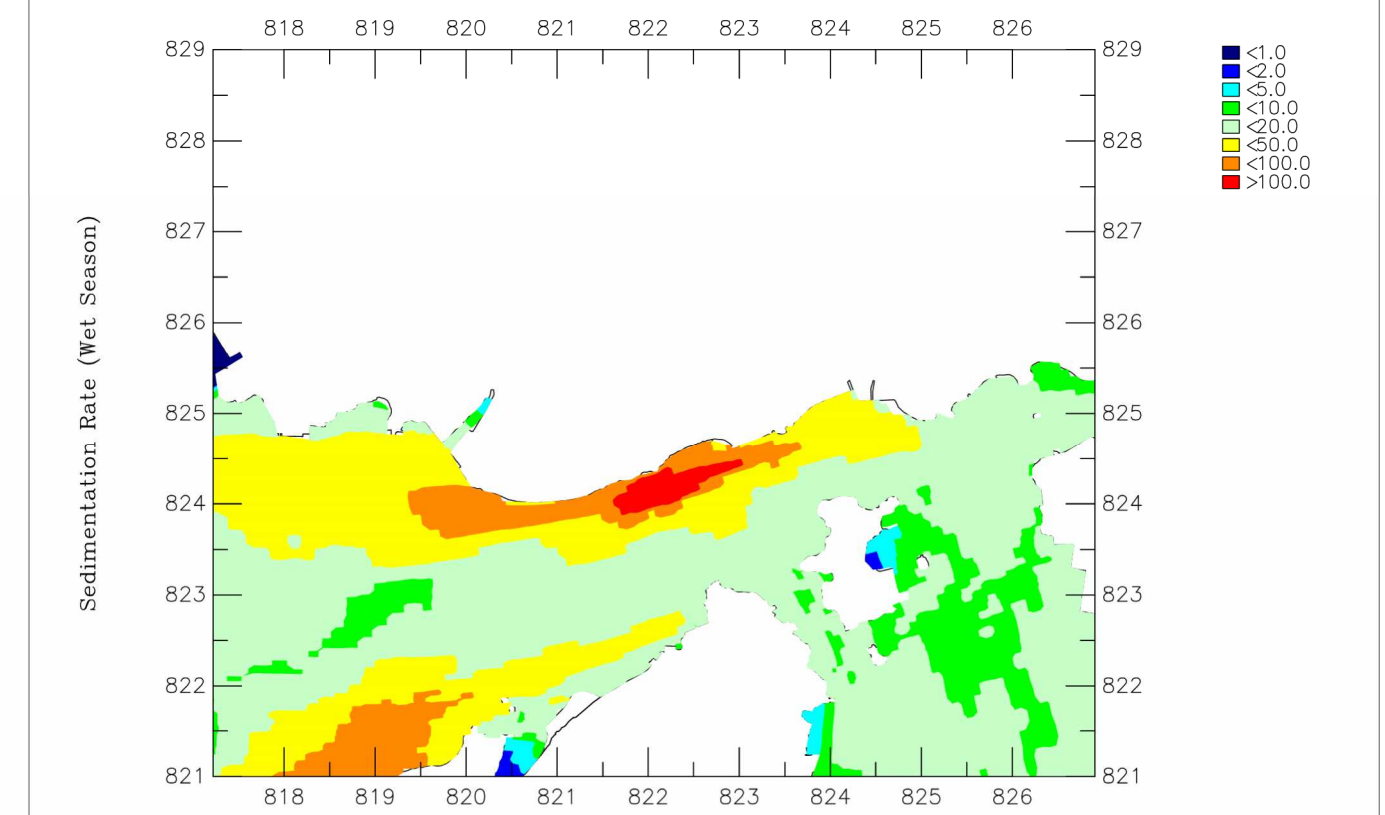
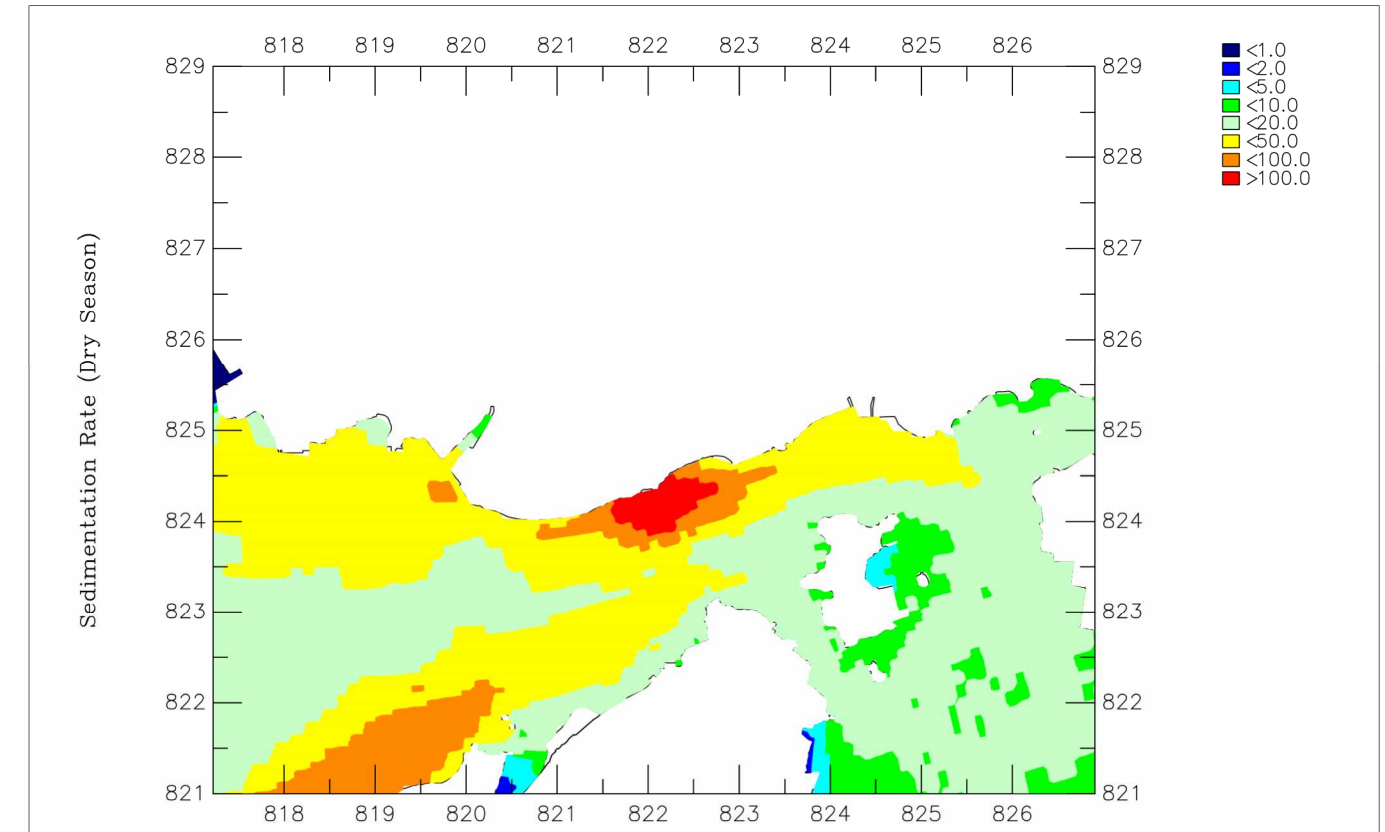
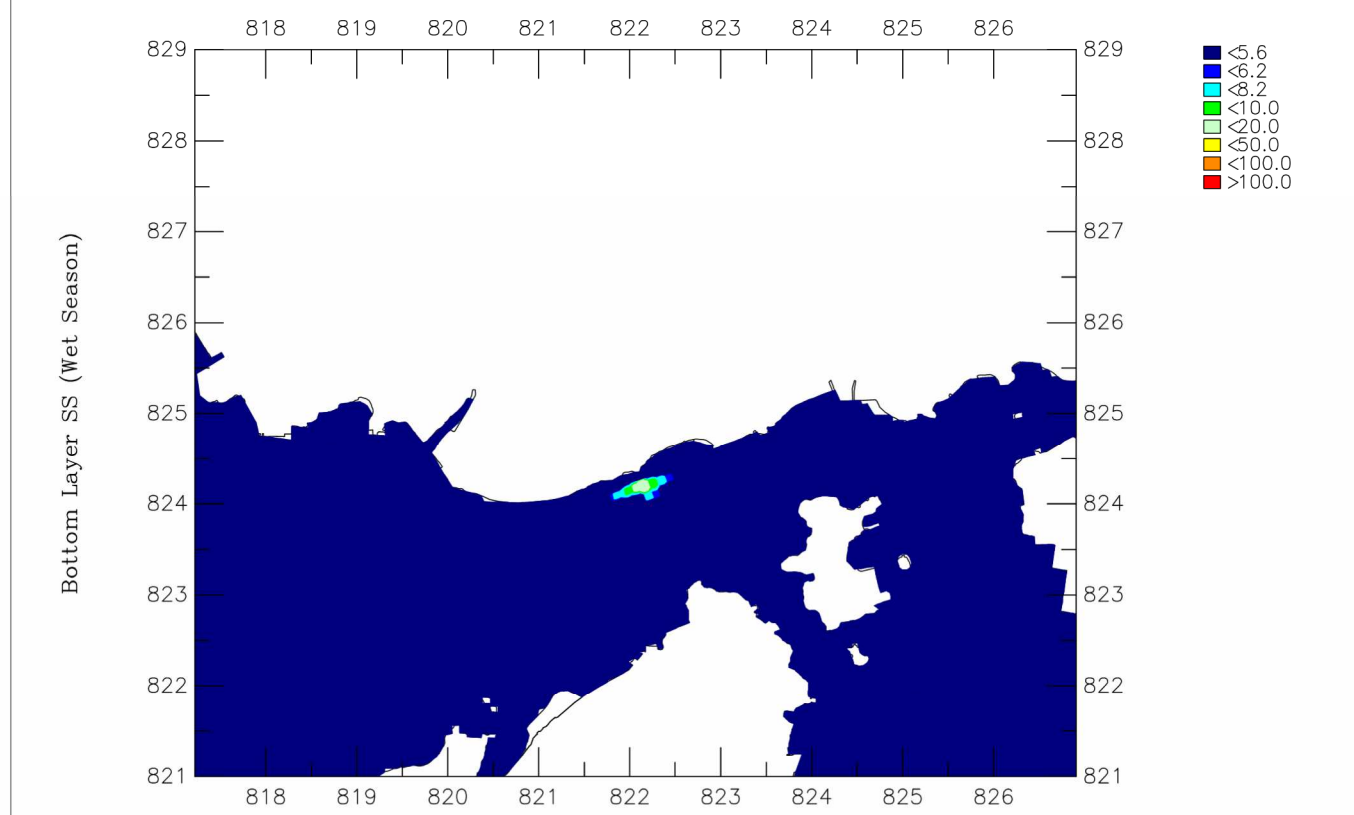
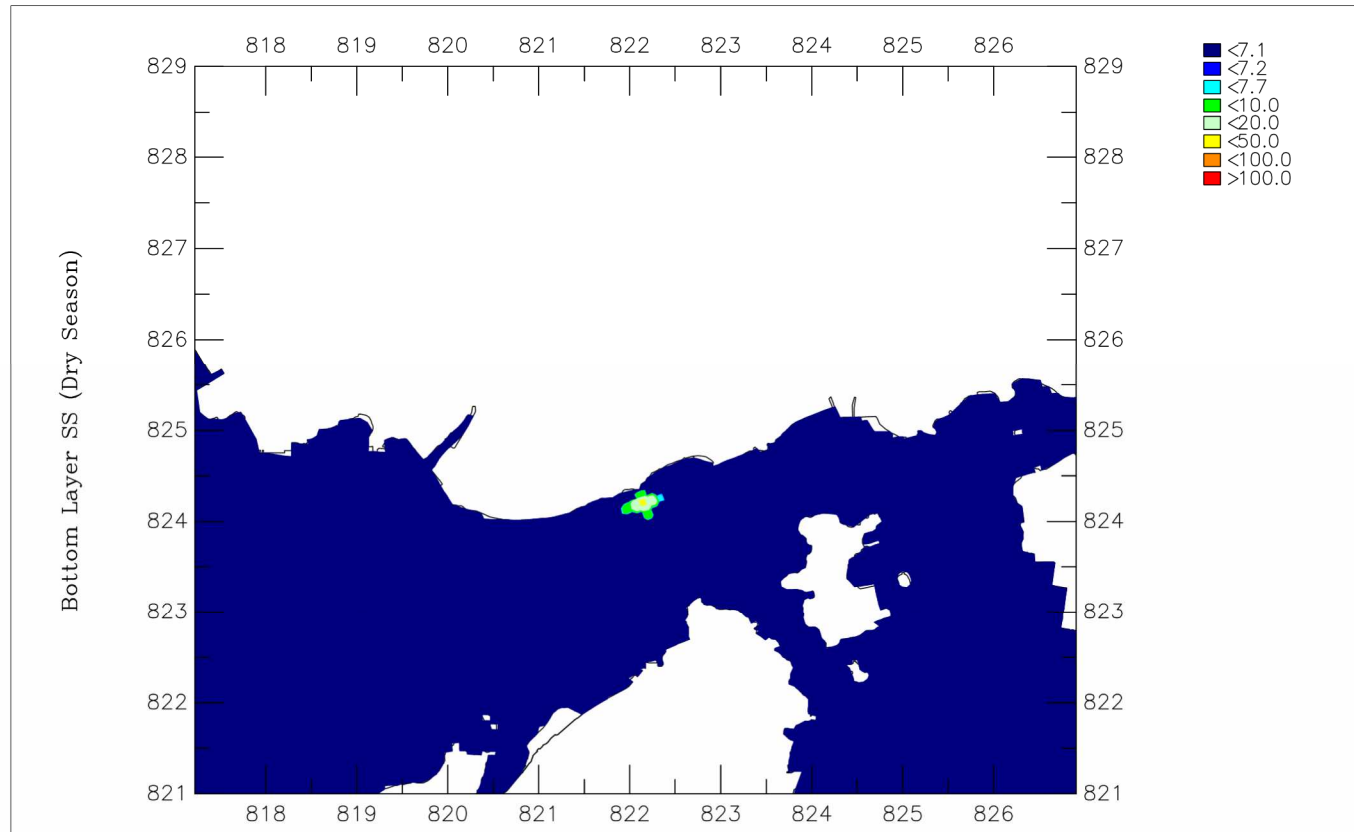
Appendix 5.7

Route 11



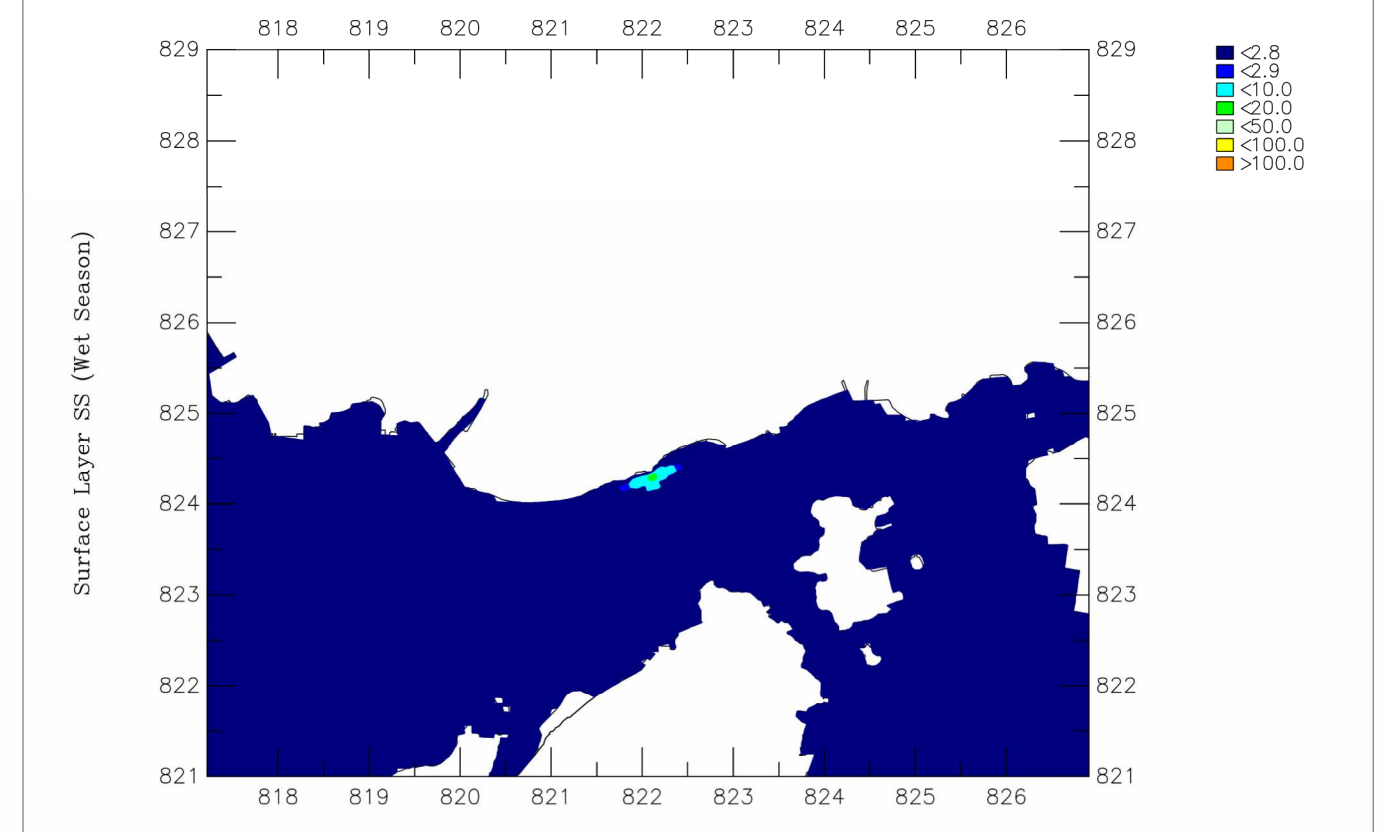
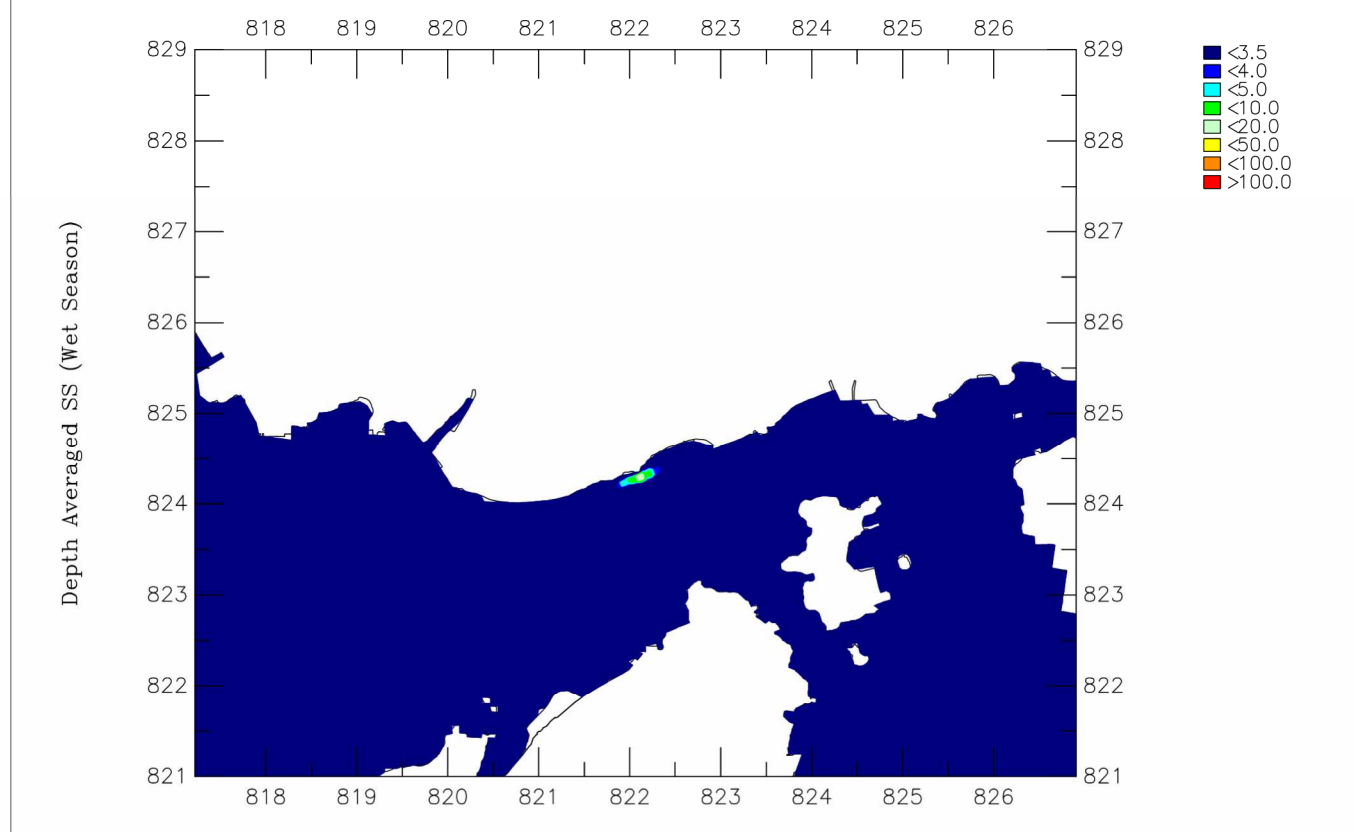
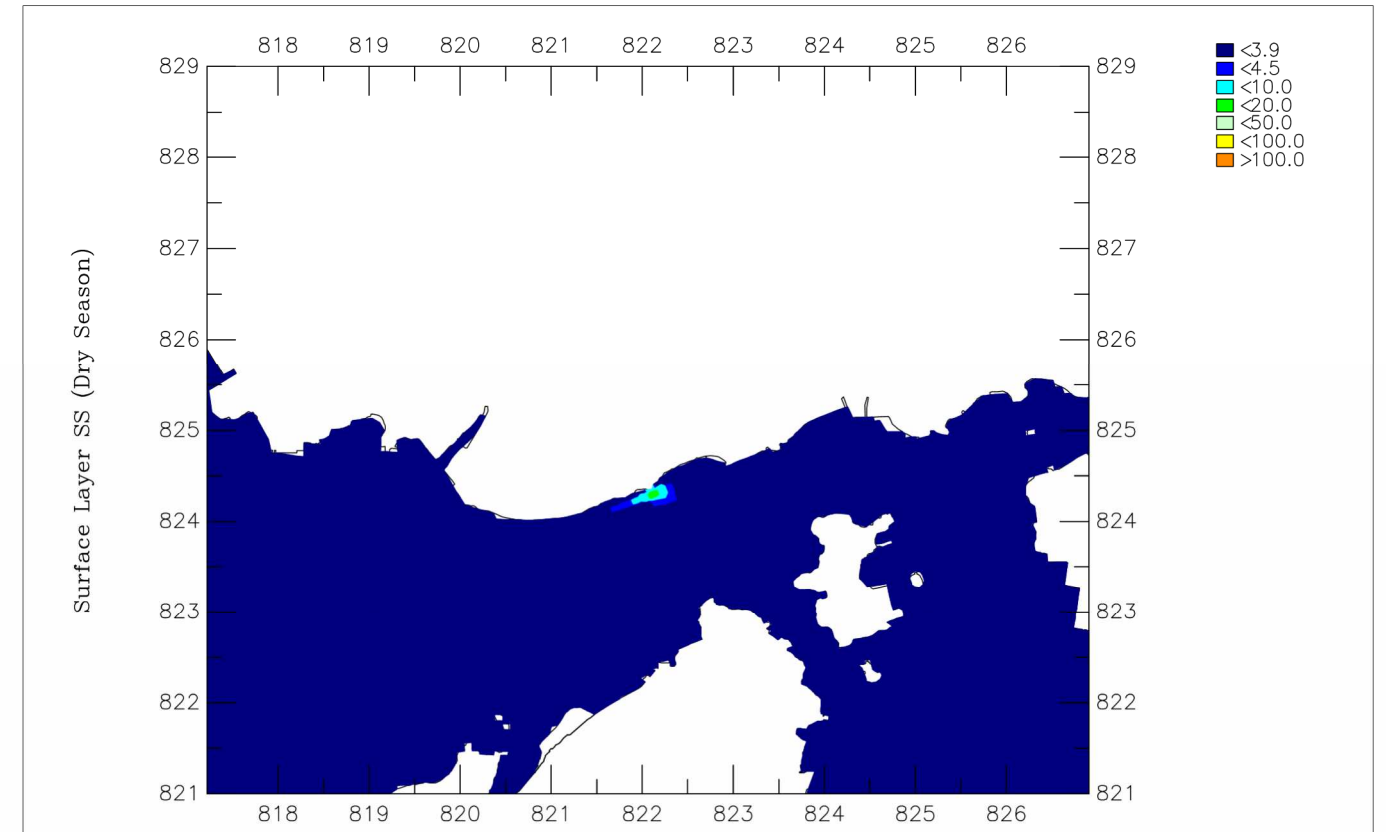
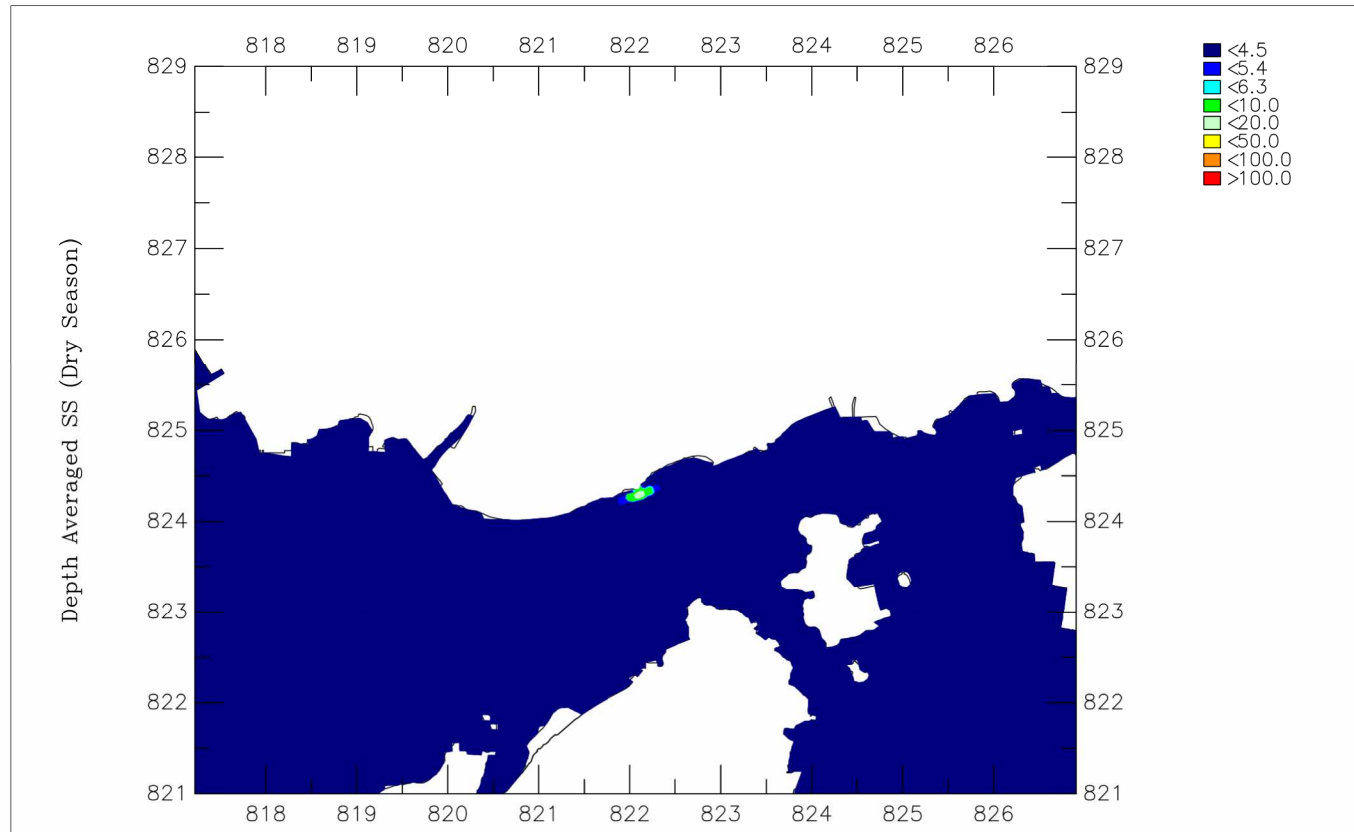
Scenario WQ01b Surface Layer SS (mg/L)	HyD	
	Appendix 5.7	
Arup	Route 11	

Scenario WQ01b Middle Layer SS (mg/L)	HyD	
	Appendix 5.7	
Arup	Route 11	



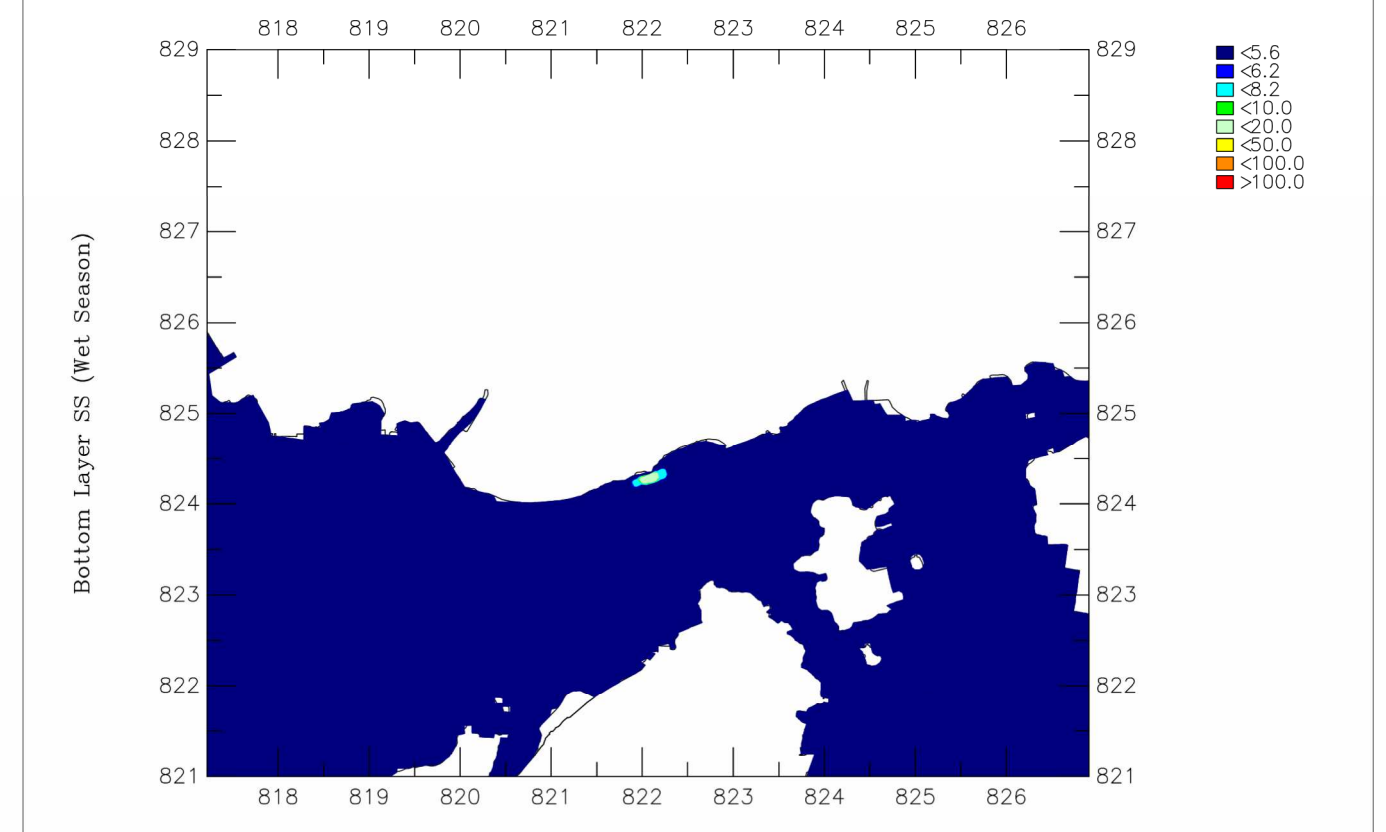
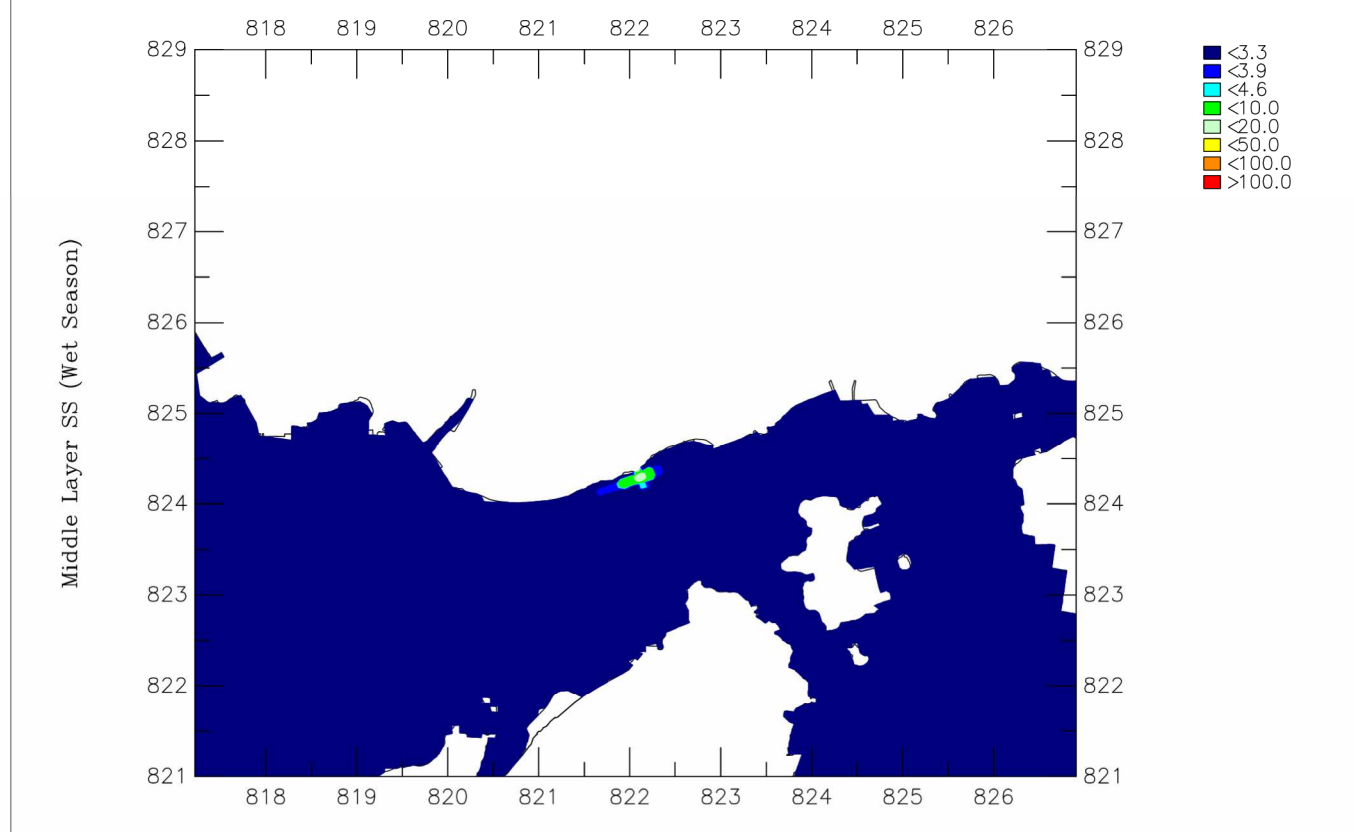
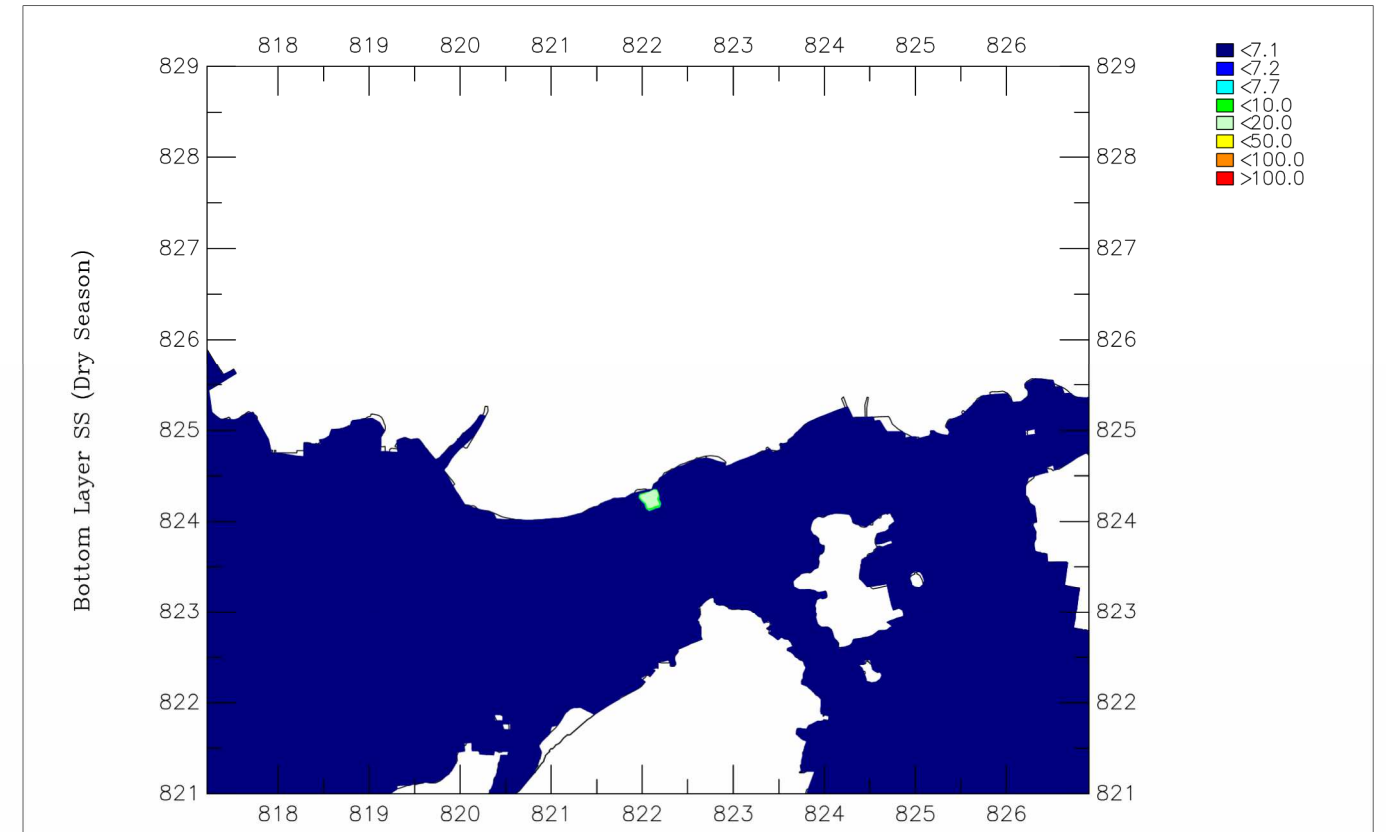
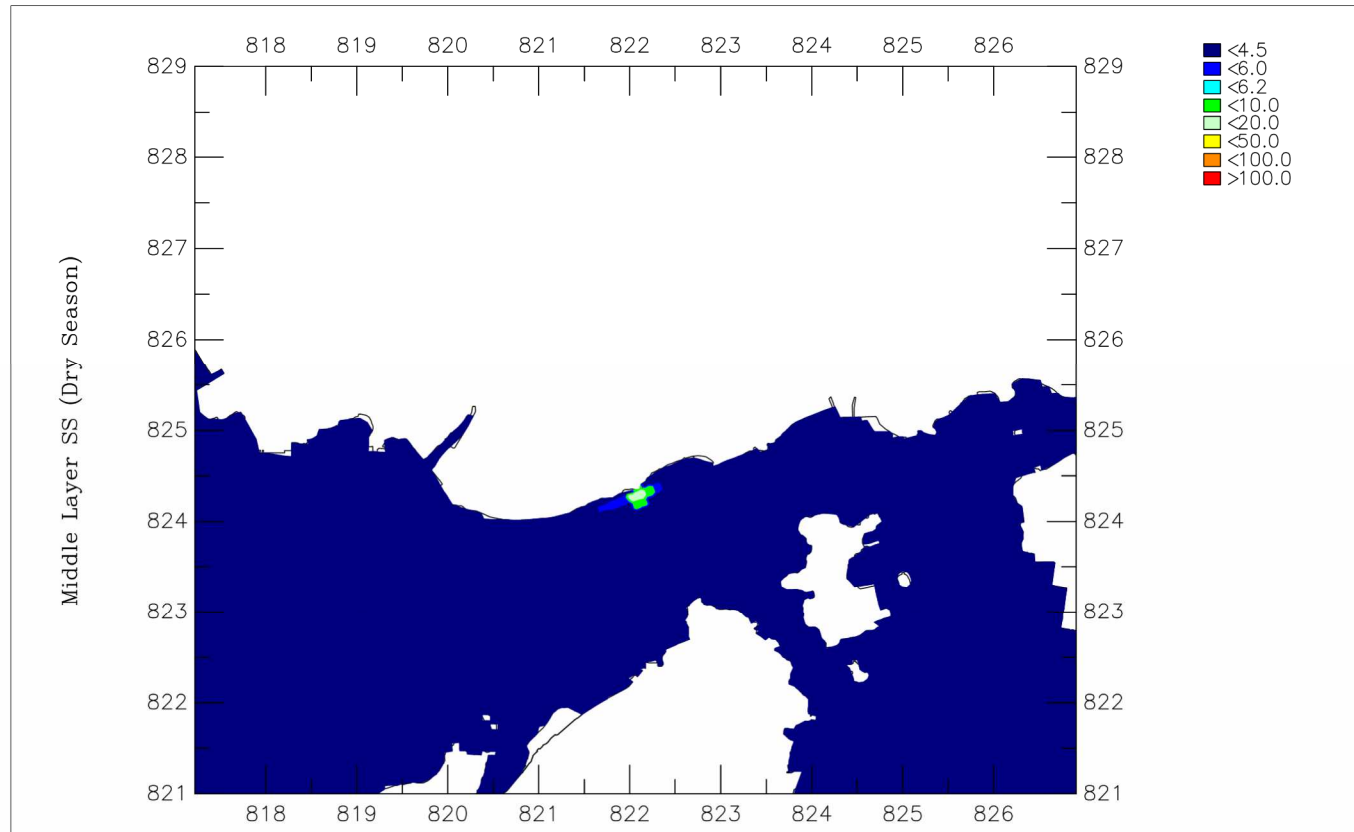
Scenario WQ01b Bottom Layer SS (mg/L)	HyD	
	Appendix 5.7	
Arup	Route 11	

Scenario WQ01b Sedimentation Rate (g/m2/day)	HyD	
	Appendix 5.7	
Arup	Route 11	



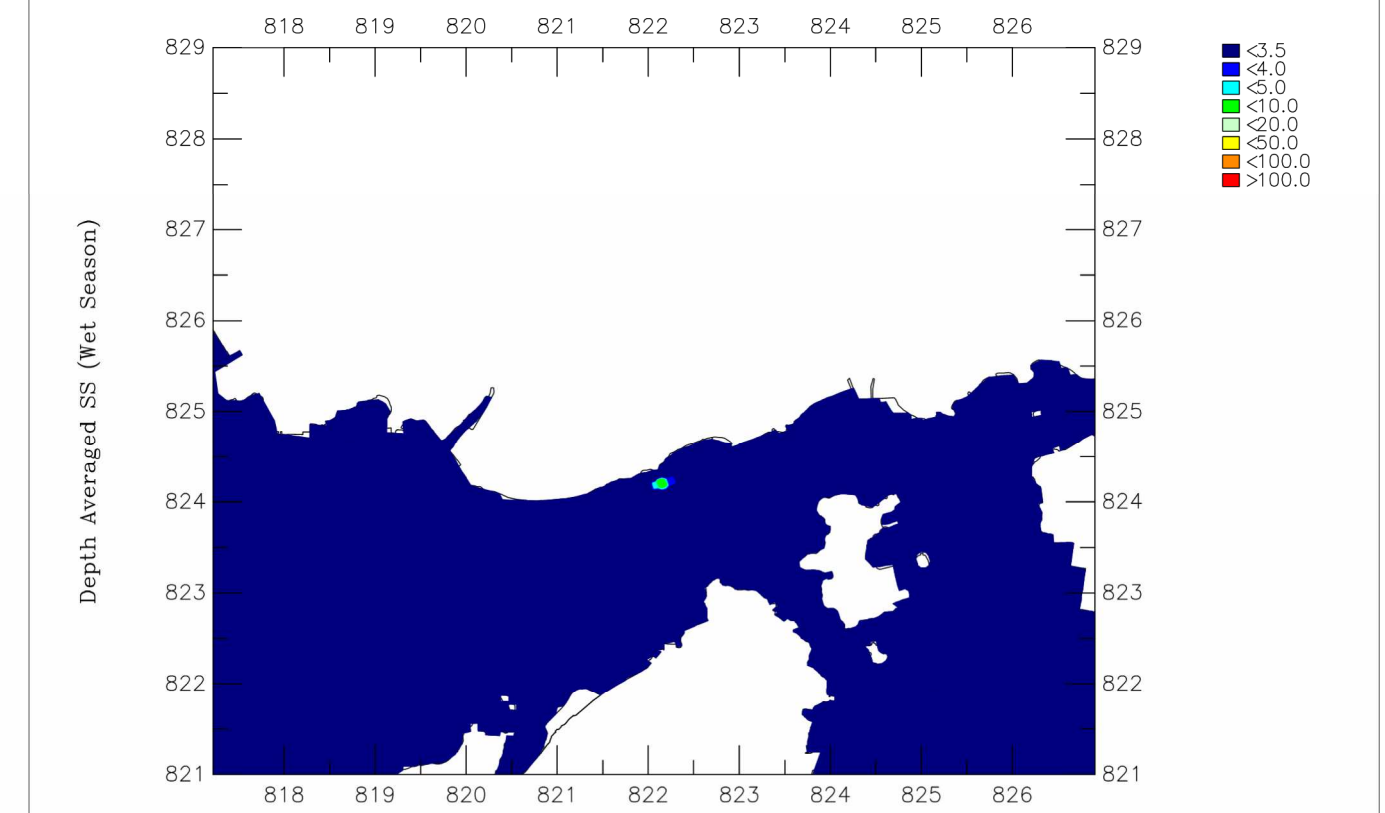
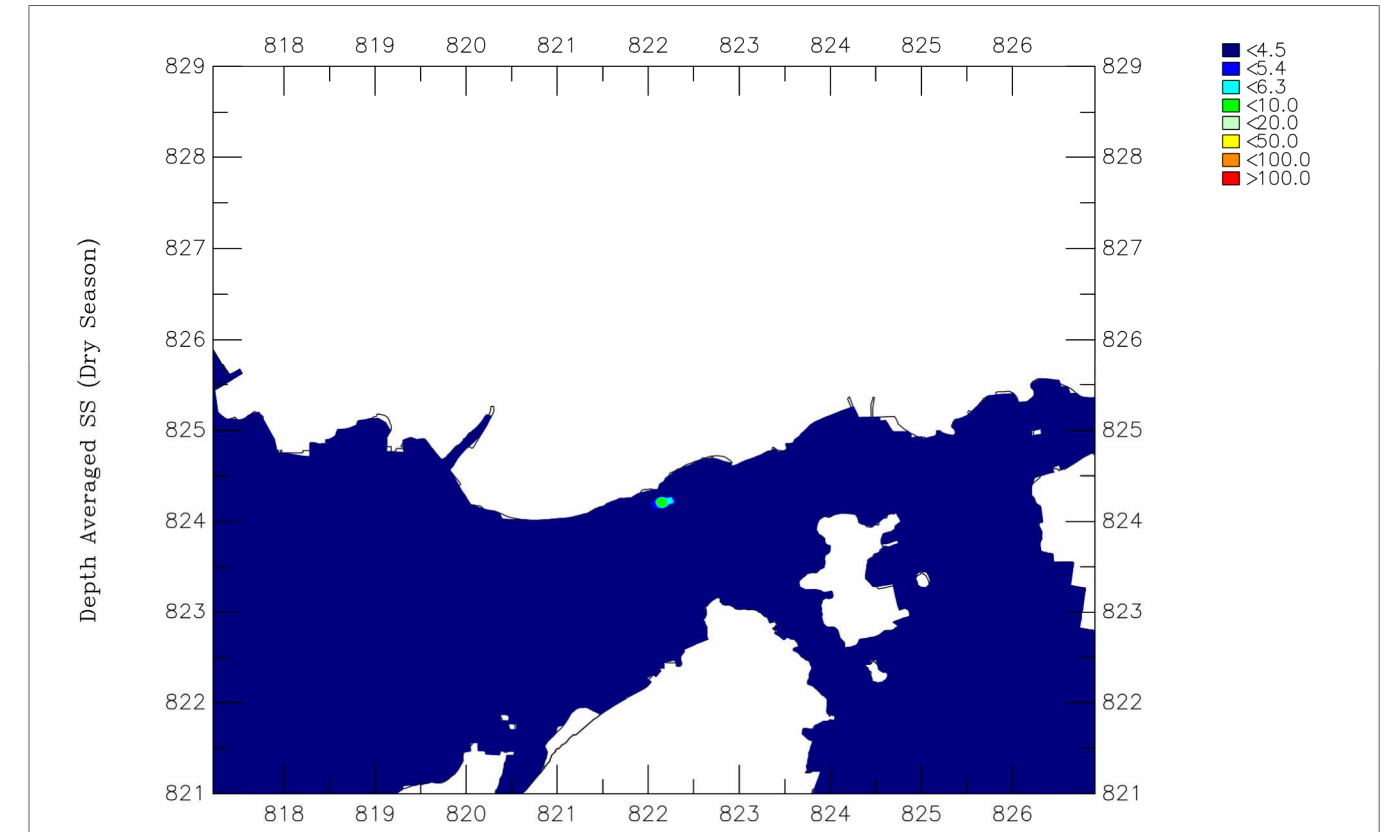
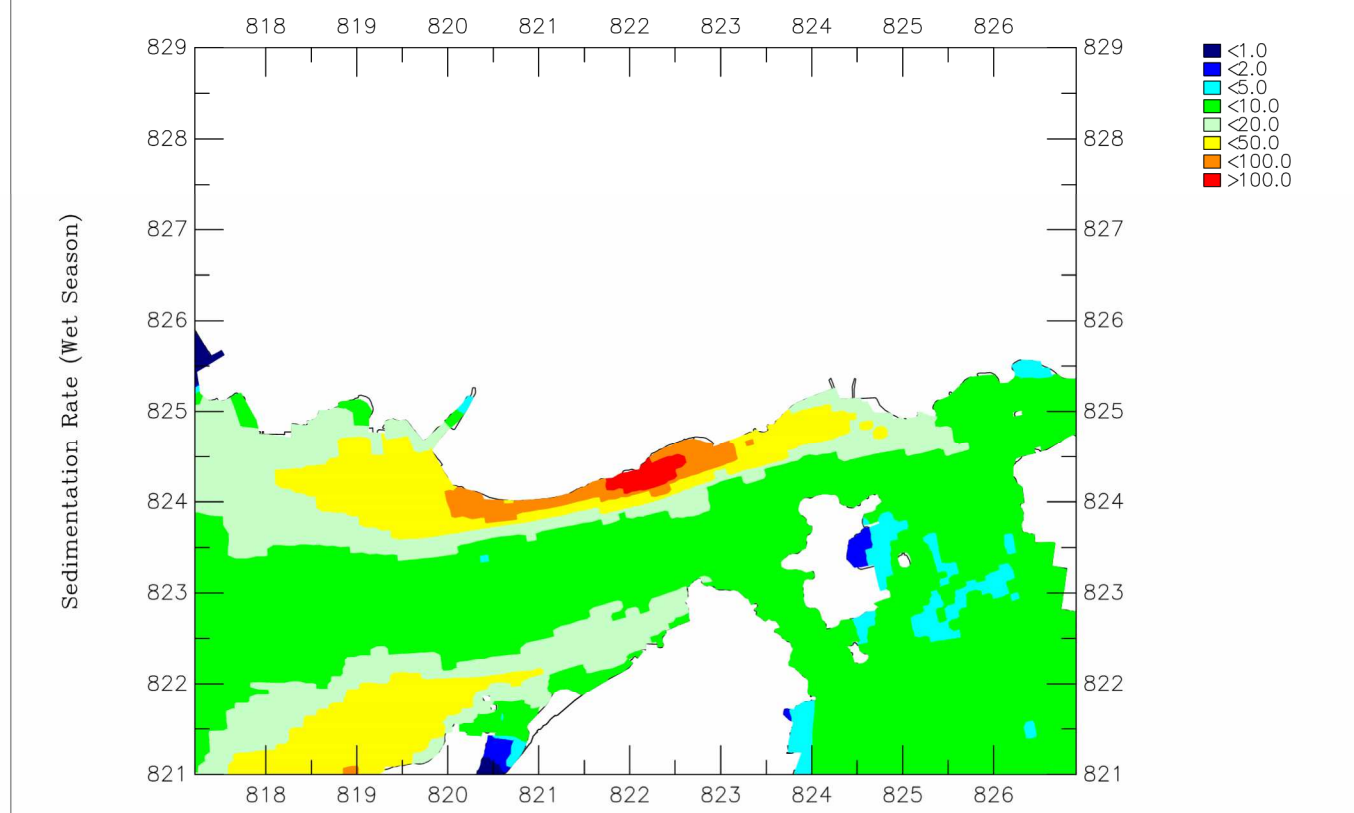
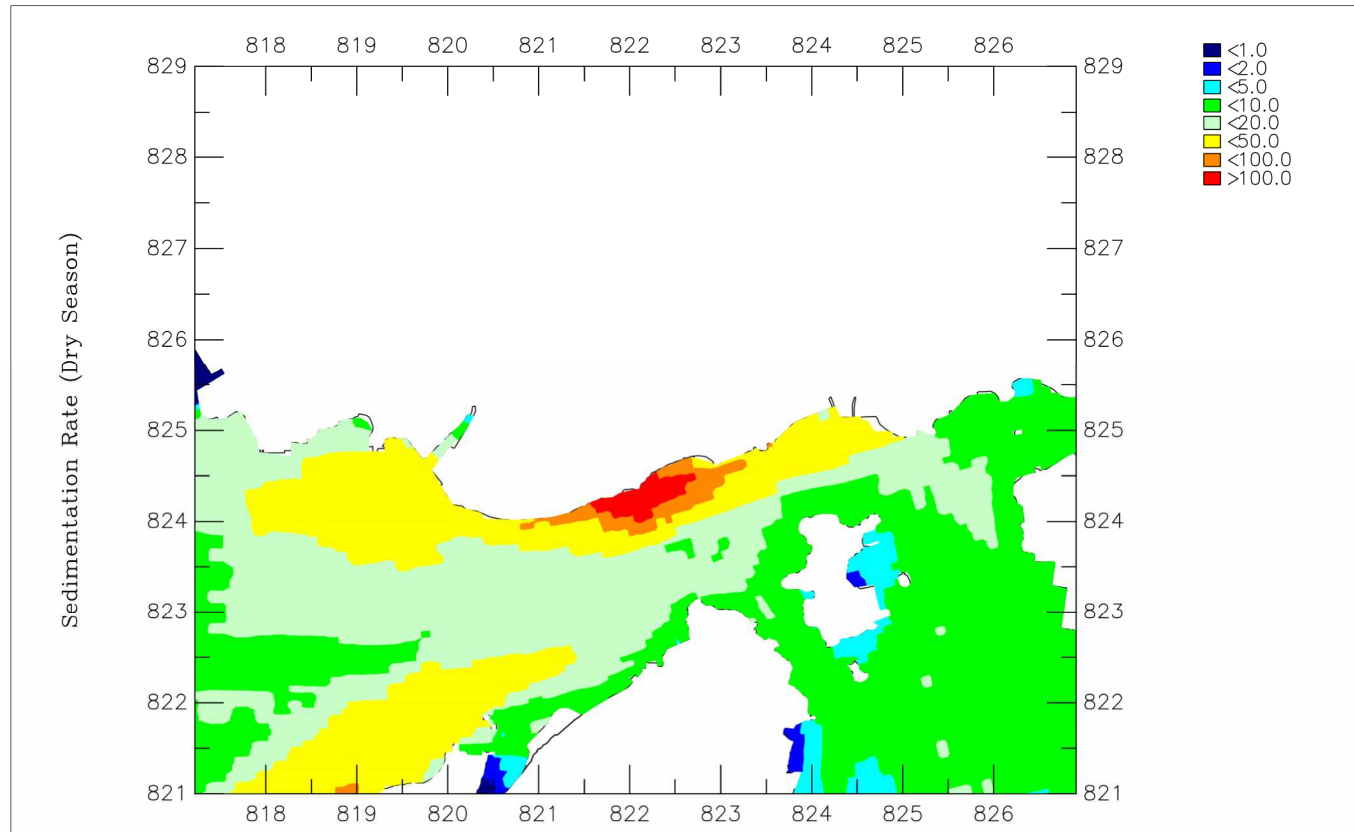
Scenario WQ02a Depth Averaged SS (mg/L)	HyD	
	Appendix 5.7	
Arup	Route 11	

Scenario WQ02a Surface Layer SS (mg/L)	HyD	
	Appendix 5.7	
Arup	Route 11	



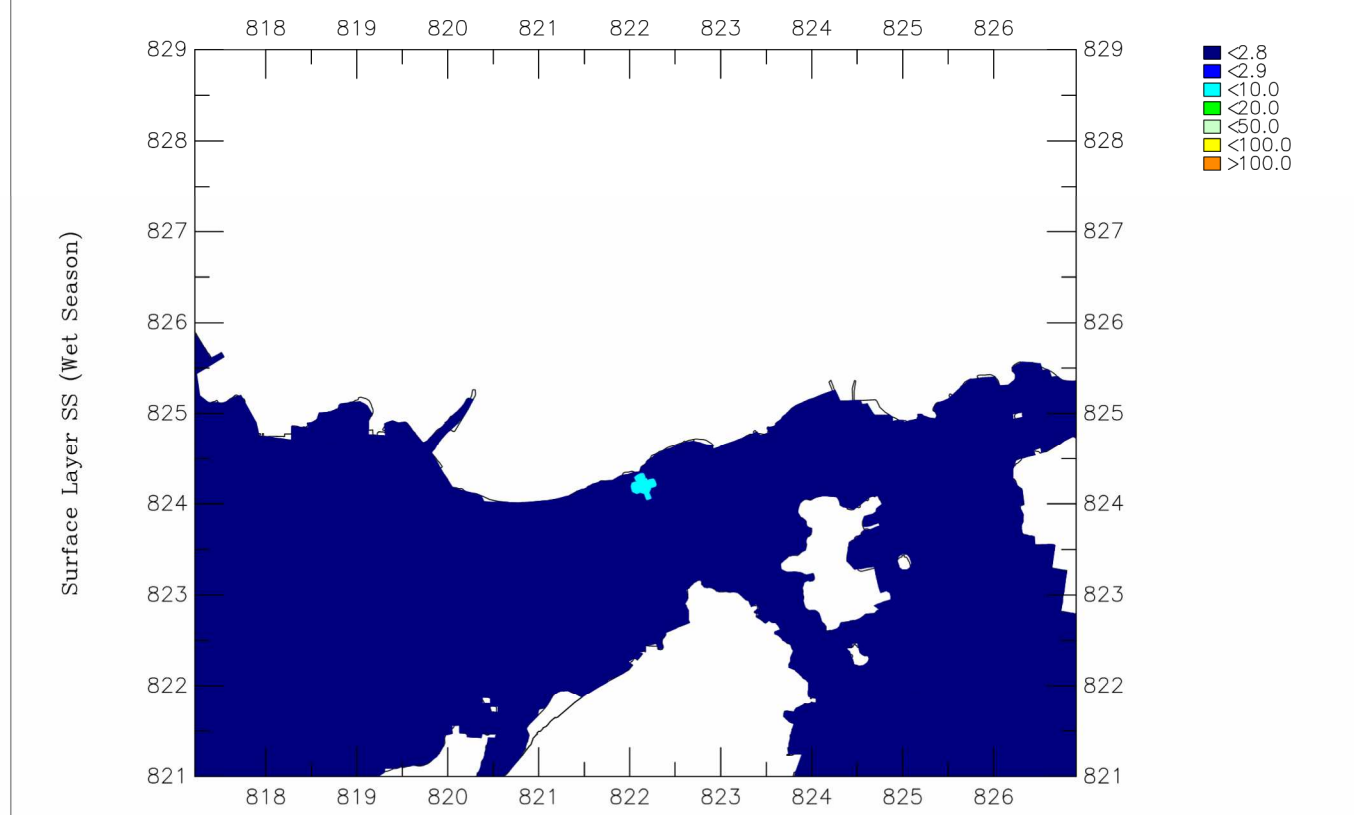
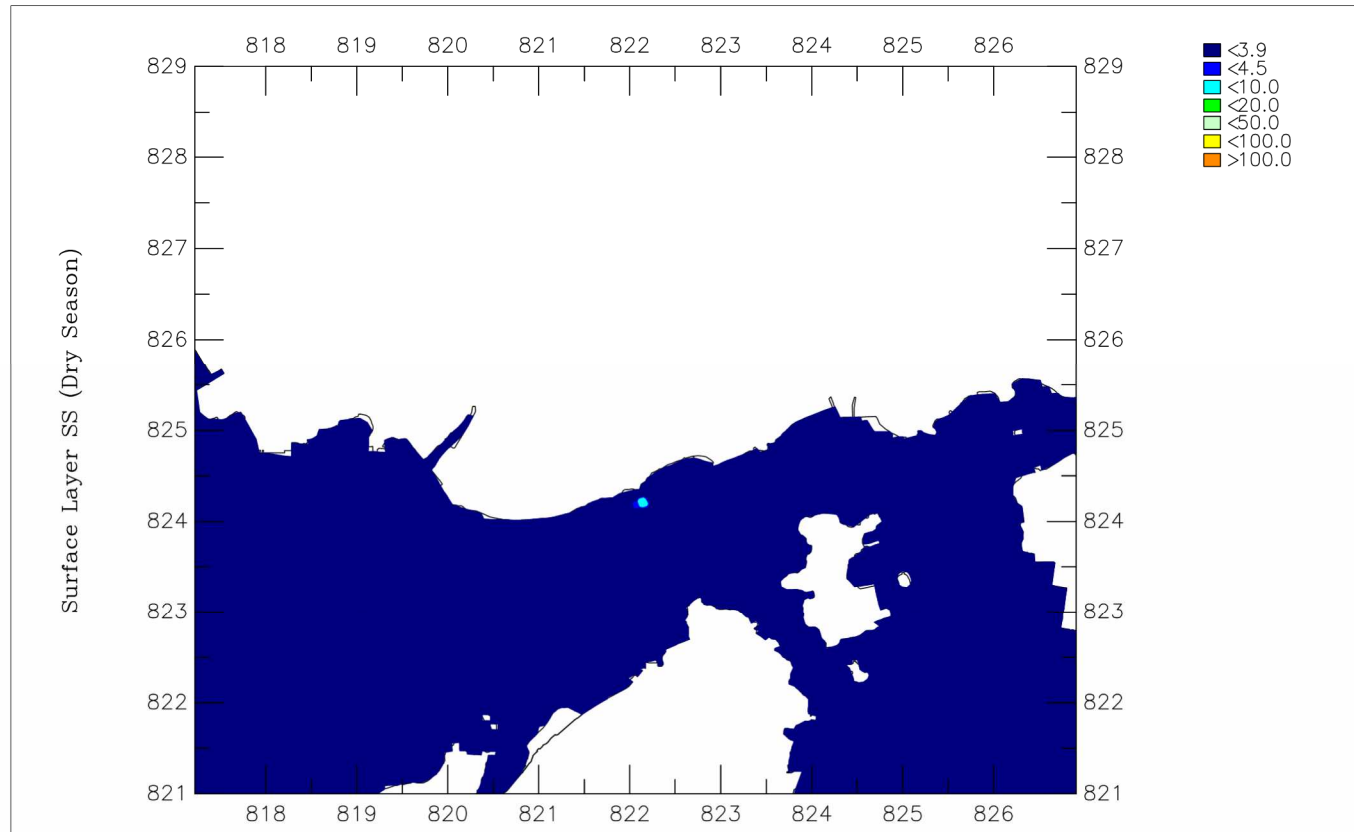
Scenario WQ02a Middle Layer SS (mg/L)	HyD	
	Appendix 5.7	
Arup	Route 11	

Scenario WQ02a Bottom Layer SS (mg/L)	HyD	
	Appendix 5.7	
Arup	Route 11	



Scenario WQ02a Sedimentation Rate (g/m ² /day)	HyD	
	Appendix 5.7	
Arup	Route 11	

Scenario WQ02b Depth Averaged SS (mg/L)	HyD	
	Appendix 5.7	
Arup	Route 11	



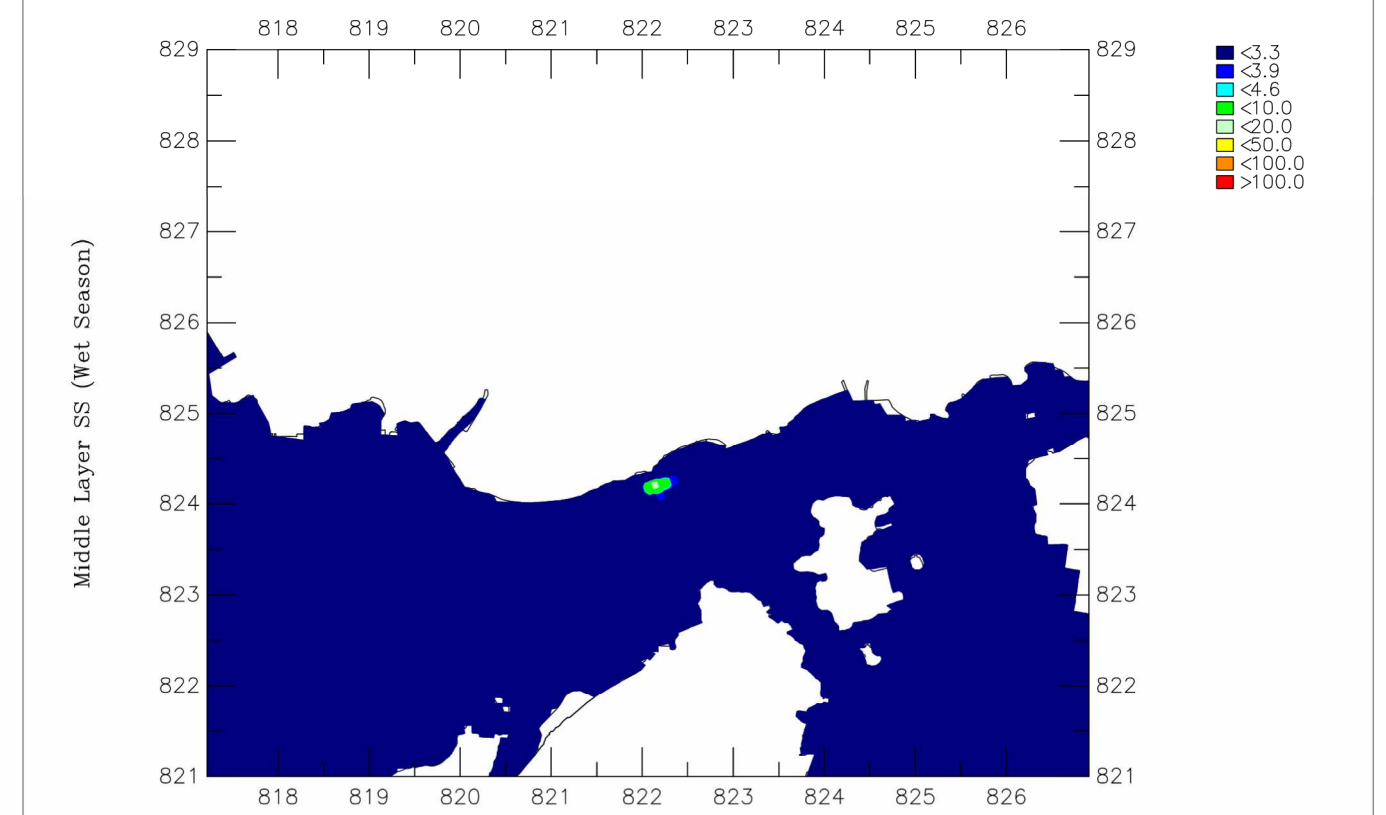
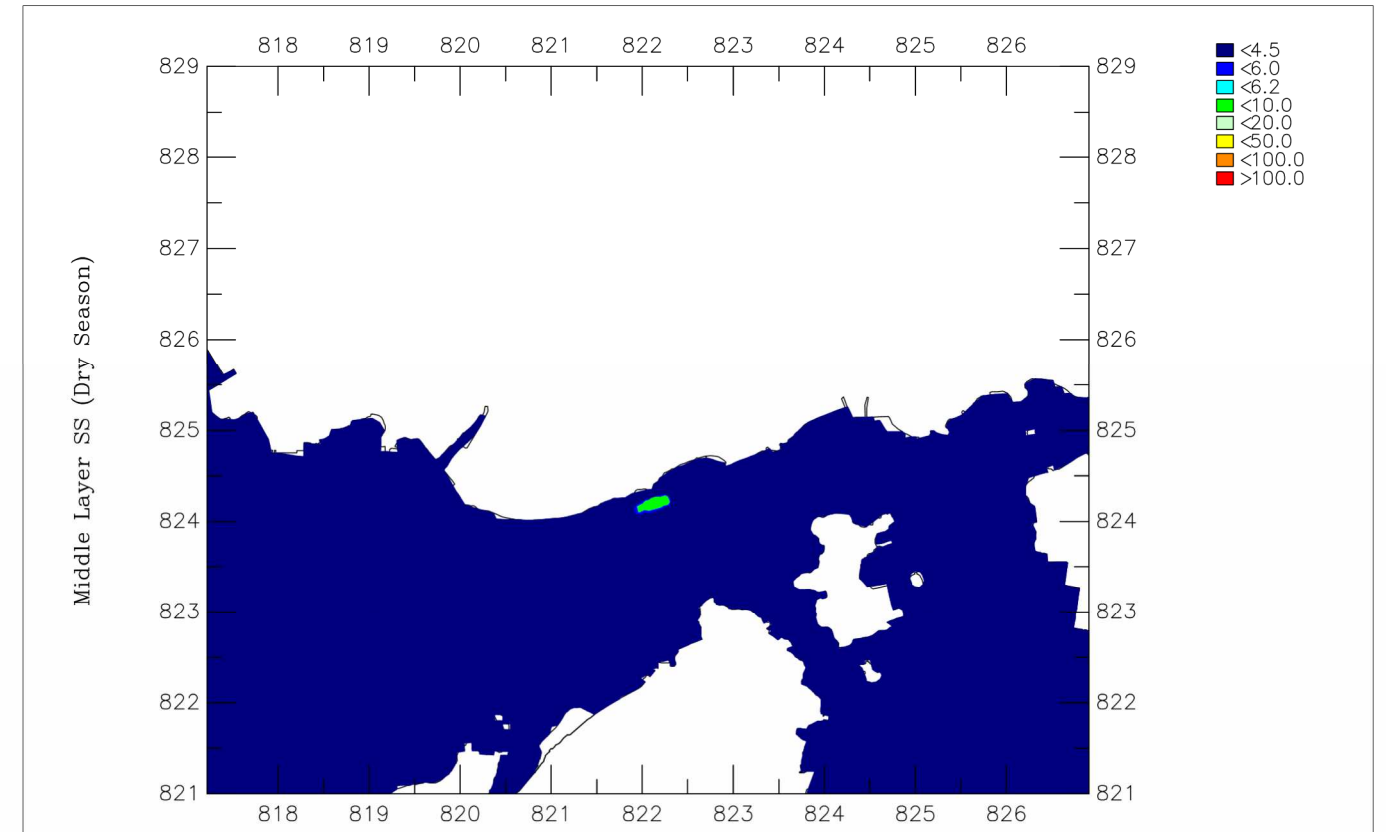
Scenario WQ02b
Surface Layer SS (mg/L)

Arup

HyD

Appendix 5.7

Route 11



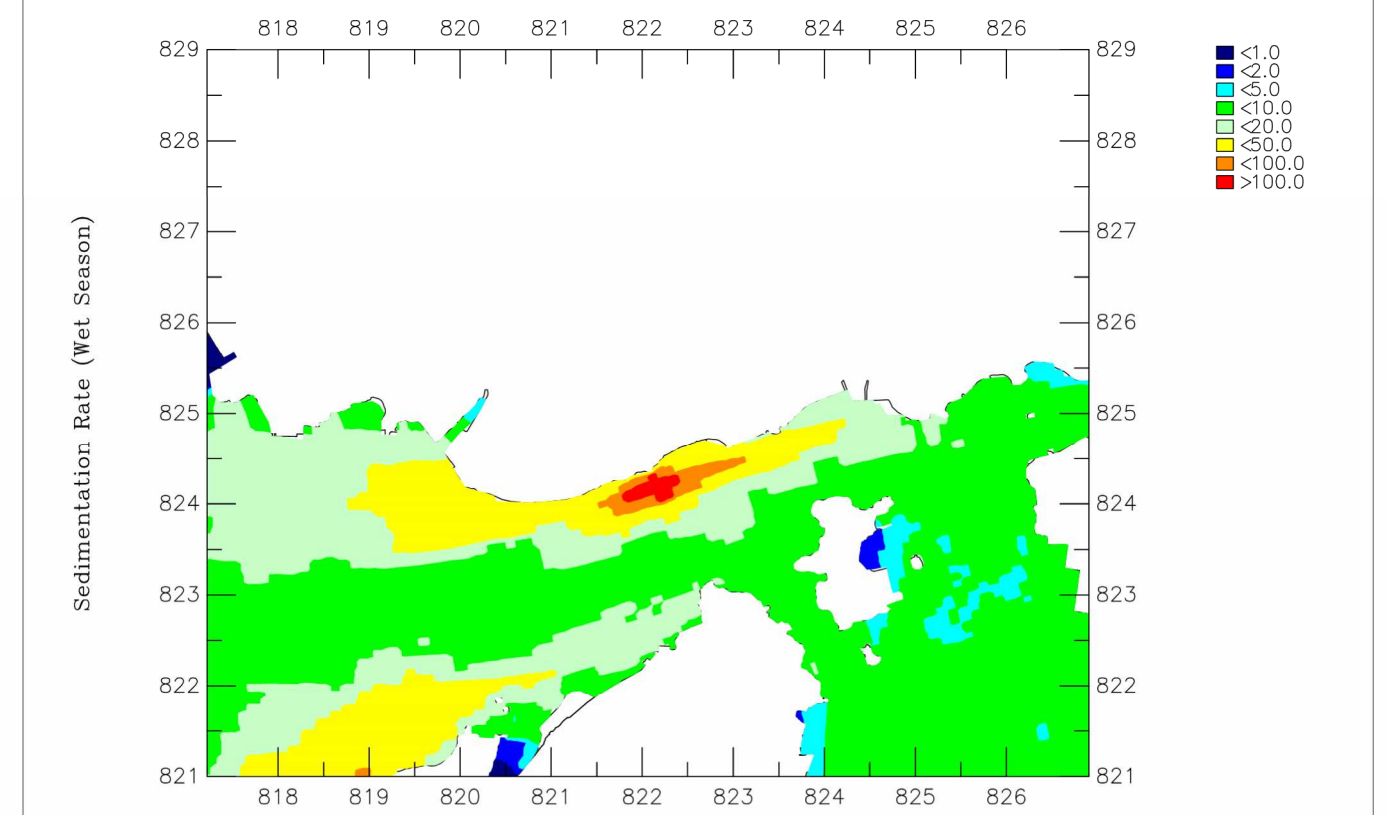
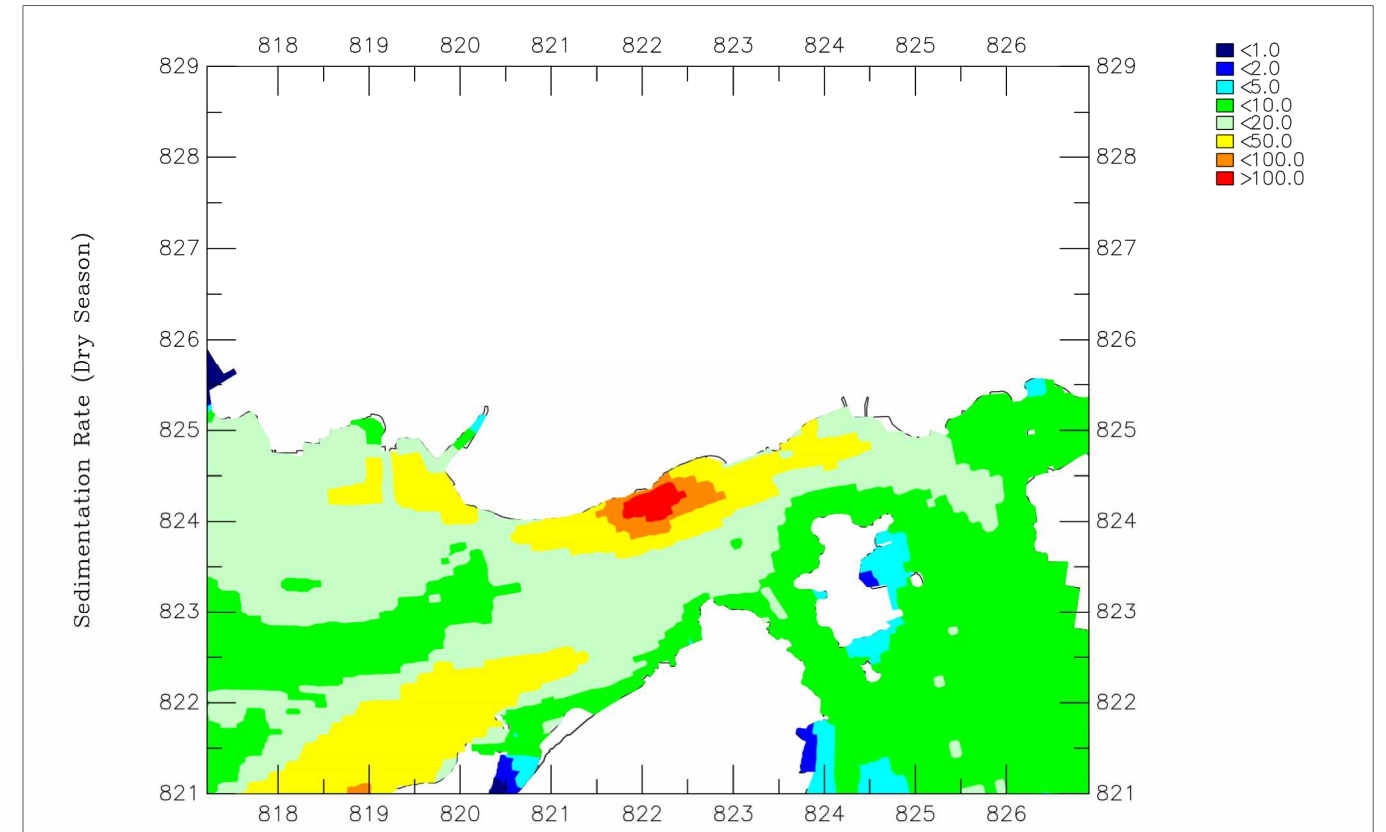
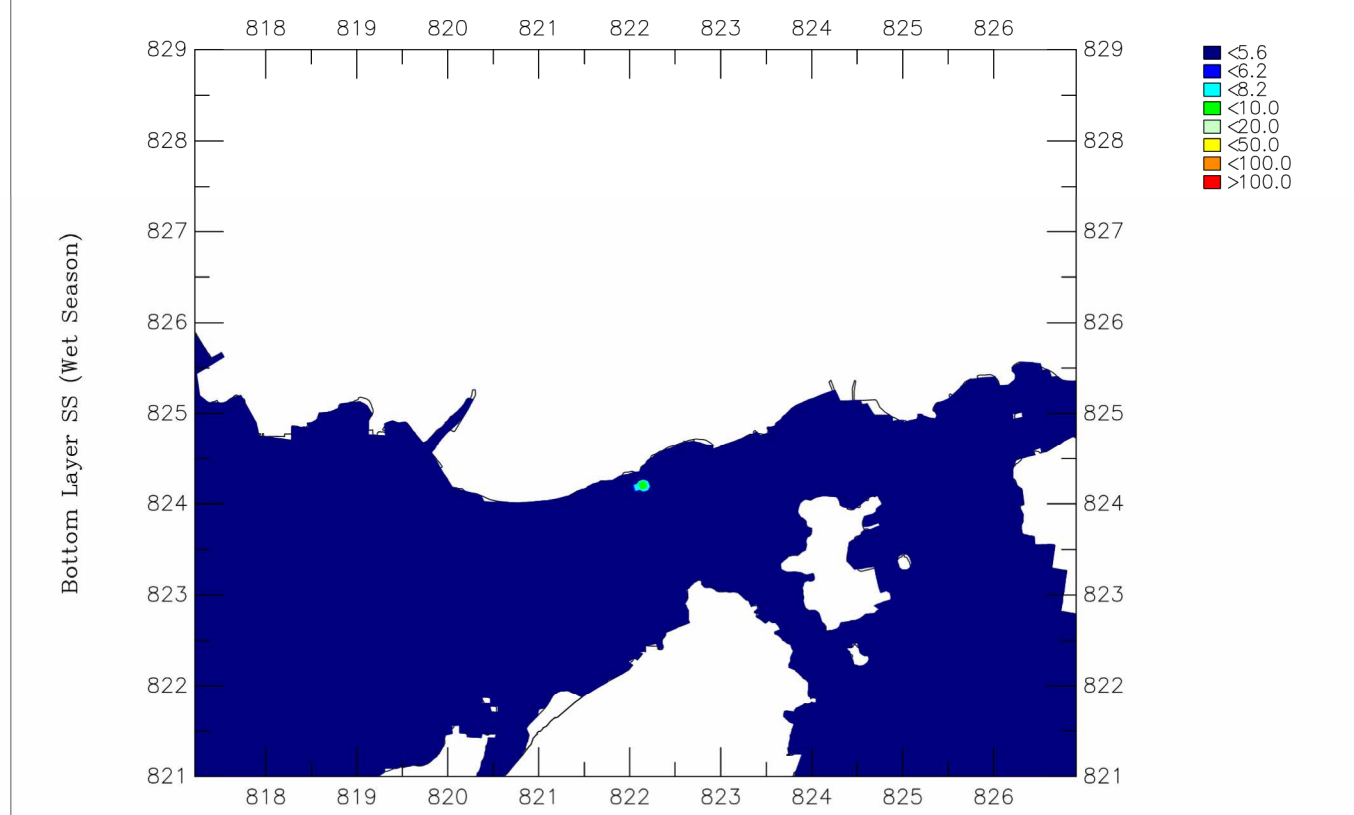
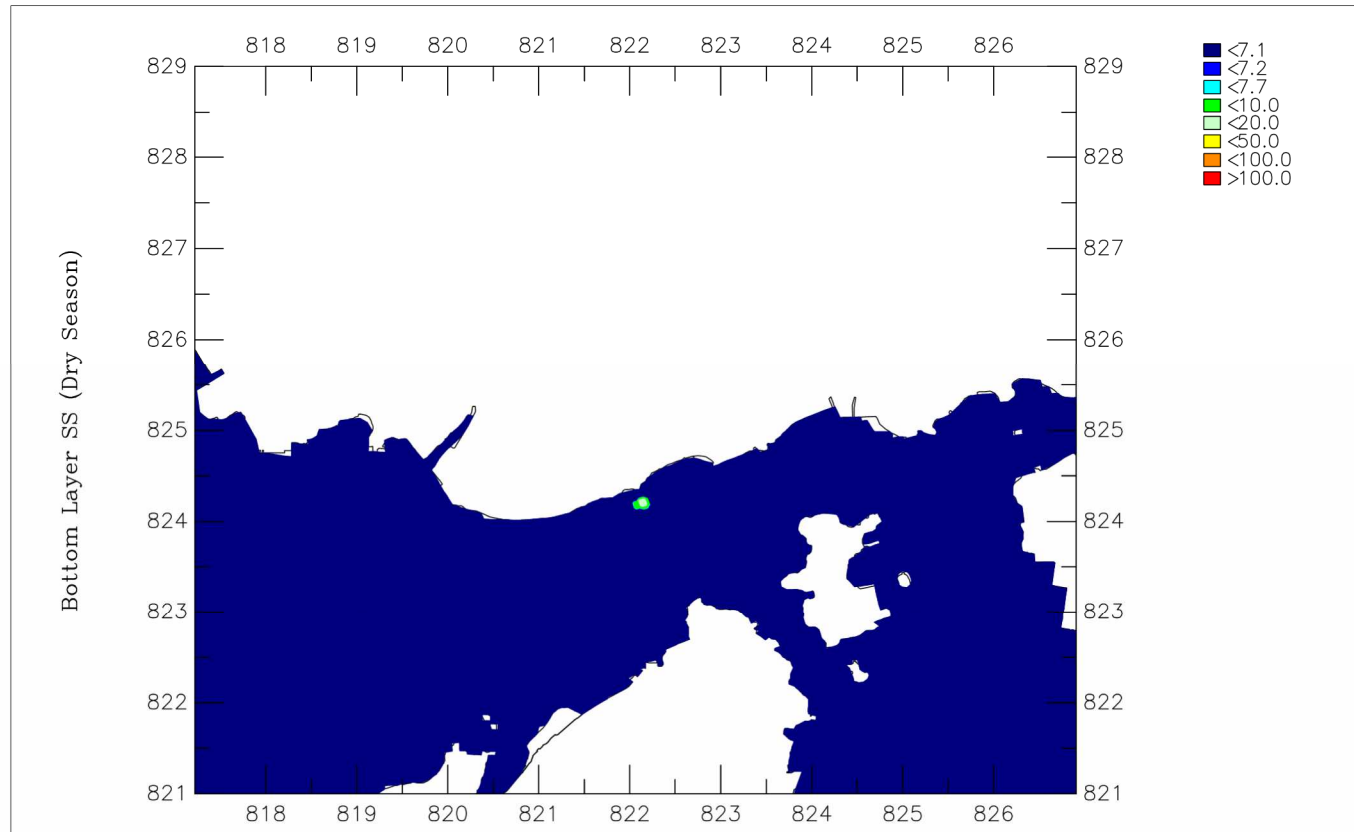
Scenario WQ02b
Middle Layer SS (mg/L)

Arup

HyD

Appendix 5.7

Route 11



Scenario WQ02b Bottom Layer SS (mg/L)	HyD	
	Appendix 5.7	
Arup	Route 11	

Scenario WQ02b Sedimentation Rate (g/m2/day)	HyD	
	Appendix 5.7	
Arup	Route 11	