




VP-SK14 – EXISTING CONDITION



DAY 1 WITHOUT MITIGATION MEASURE



DAY 1 WITH MITIGATION MEASURE



10 YEARS WITH MITIGATION MEASURE

CM01	Tree Protection and Preservation
CM02	Tree Transplantation
CM03	Works Area and Temporary Works Areas
CM04	Advance Implementation of Mitigation Planting
CM05	Decorative Screen Hoarding
CM06	Control of night-time lighting
OM01	Integrated Design Approach
OM02	Roadside Planting
OM03	Compensatory Planting Proposals
OM04	Post-Planting Monitoring
OM05	Greening Works on Slopes and associated Structure
OM06	Design of Tunnel Portals and landscape treatment
OM07	Design of an Elegant Bridge Structure and Approach Roads
OM08	Provision of Visually Pleasing Aesthetic Treatment of Noise Mitigation Measures
OM09	Provision of Green Roof

NOTE : REFER TO FIGURE 11.10.3 FOR VIEWPOINT LOCATION

Rev	Description	By	Date
	FIRST ISSUE	BS	06/23

Consultant  
**ARUP**

Project title  
Agreement No. CE 13/2021 (HY)  
Route 11 (Section between Yuen Long and North Lantau)  
- Investigation.

Drawing title  
PHOTOMONTAGE OF VP-SK14 – TRAIL WALKERS ON TAI LAM CHUNG RESERVOIR SUBSIDIARY DAM AT SIU LAM ROAD

Drawing no.		Rev.	
FIGURE 11.10.22		A	
Drawn	Date	Checked	Approved
RY	10/21	IL	SK
Scale	Status		
	PRELIMINARY		

COPYRIGHT RESERVED