



FOR CONTINUATION
SEE FIGURE 11.5.15

MATCH LINE

Ha Pang Fairway

TSING LUNG BRIDGE

Kwai Shek

To Kau Wan

Ng Kwu Leng

Tsing Chau Wan

NORTH LANTAU INTERCHANGE

Fa Peng Teng

270

Tai Yam Teng

180

Tam Shui Wan

Shek Tsai Wan

Ma Wan

Kung Tsai Wan

Lung Ha Wan

Kap Shui Mun

Kap Shui Mun Bridge

Tai Chuen










Yi Chuen

Sam Chuen

Tso Wan

Fa Peng

LEGEND

-  PROPOSED ELEVATED / AT-GRADE ROAD
-  PROPOSED TUNNEL
-  PROPOSED TEMPORARY WORKS AREA / HAUL ROAD
-  100m LANDSCAPE ASSESSMENT AREA
-  100 HEIGHT IN +MPD
-  LCA-NL4 NORTH LANTAU FA PENG TENG UPLAND LANDSCAPE
-  LCA-NL8 HA PANG FAIRWAY MARITIME LANDSCAPE
-  LCA-NL9 NG KWU LENG PENINSULAR LANDSCAPE
-  LCA-NL10 NORTH LANTAU HIGHWAY CORRIDOR LANDSCAPE

B	REVISION	SK	6/23
A	FIRST ISSUE	SK	5/22
Rev	Description	By	Date

Consultant
ARUP

Project title
Agreement No. CE 13/2021 (HY)
Route 11 (Section between Yuen Long and North Lantau)
- Investigation.

Drawing title
LANDSCAPE CHARACTER AREAS – NORTH LANTAU

Drawing no. FIGURE 11.5.16		Rev. B	
Drawn RY	Date 10/21	Checked IL	Approved SK
Scale		Status PRELIMINARY	

COPYRIGHT RESERVED
 路政署
HIGHWAYS DEPARTMENT

