



LCA-LT1 – Lam Tei Rural Fringe Landscape



LCA-LT2 – Lam Tei Upland Fringe Landscape



LCA-LT3 – Lam Tei Rural Landscape



LCA-LT4 – Lam Tei Upland Landscape

Rev	Description	By	Date
A	FIRST ISSUE	BS	06/22

Consultant
ARUP

Project title
Agreement No. CE 13/2021 (HY)
Route 11 (Section between
Yuen Long and North Lantau)
- Investigation.

Drawing title
**LANDSCAPE CHARACTER
AREAS PHOTOGRAPHS -
LAM TEI**

Drawing no. FIGURE 11.5.17		Rev.	
Drawn RY	Date 10/21	Checked JL	Approved SK
Scale N. T. S.		Status PRELIMINARY	


COPYRIGHT RESERVED



LCA-SK3 – So Kwun Wat Village Landscape



LCA-SK3 – So Kwun Wat Village Landscape



LCA-SK4 – Tai Lam Country Park Upland Landscape



LCA-SK4 – Tai Lam Country Park Upland Landscape

A	FIRST ISSUE	BS	06/22
Rev	Description	By	Date

Consultant
ARUP

Project title
Agreement No. CE 13/2021 (HY)
Route 11 (Section between
Yuen Long and North Lantau)
- Investigation.

Drawing title
**LANDSCAPE CHARACTER
AREAS PHOTOGRAPHS –
SO KWUN WAT**

Drawing no. FIGURE 11.5.18a		Rev.	
Drawn RY	Date 10/21	Checked JL	Approved SK
Scale N. T. S.		Status PRELIMINARY	


COPYRIGHT RESERVED



LCA-SK5 – Tuen Mun Road Urban Corridor Landscape



LCA-SK5 – Tuen Mun Road Urban Corridor Landscape



LCA-SK6 – Tai Lam Chung Foothill Landscape



LCA-SK7 – Tai Lam Chung River Valley Landscape

Rev	Description	By	Date
A	FIRST ISSUE	BS	06/22

Consultant

ARUP

Project title
 Agreement No. CE 13/2021 (HY)
 Route 11 (Section between
 Yuen Long and North Lantau)
 - Investigation.

Drawing title
**LANDSCAPE CHARACTER
 AREAS PHOTOGRAPHS –
 SO KWUN WAT**

Drawing no.		Rev.	
FIGURE 11.5.18b			
Drawn	Date	Checked	Approved
RY	10/21	IL	SK
Scale	Status		
N. T. S.	PRELIMINARY		

COPYRIGHT RESERVED



LCA-SK7 – Tai Lam Chung River Valley Landscape

A	FIRST ISSUE	BS	06/22
Rev	Description	By	Date
Consultant			
ARUP			
Project title			
Agreement No. CE 13/2021 (HY) Route 11 (Section between Yuen Long and North Lantau) - Investigation.			
Drawing title			
LANDSCAPE CHARACTER AREAS PHOTOGRAPHS – SO KWUN WAT			
Drawing no.		Rev.	
FIGURE 11.5.18c			
Drawn	Date	Checked	Approved
RY	10/21	IL	SK
Scale	Status		
N. T. S.	PRELIMINARY		

COPYRIGHT RESERVED




LCA-TL5 – Tsing Lung Tau Urban Landscape




LCA-TL6 – To Hang Tung Foothill Landscape

A	FIRST ISSUE	BS	06/22
Rev	Description	By	Date
Consultant			
ARUP			
Project title			
Agreement No. CE 13/2021 (HY) Route 11 (Section between Yuen Long and North Lantau) - Investigation.			
Drawing title			
LANDSCAPE CHARACTER AREAS PHOTOGRAPHS – TSING LUNG TAU			
Drawing no.		Rev.	
FIGURE 11.5.19		A	
Drawn	Date	Checked	Approved
RY	10/21	IL	SK
Scale	Status		
N. T. S.	PRELIMINARY		

COPYRIGHT RESERVED



LCA-NL4 – North Lantau Fa Peng Teng Upland Landscape



LCA-NL8 – Ha Pang Fairway Maritime Landscape



LCA-NL8 – Ha Pang Fairway Maritime Landscape



LCA-NL8 – Ha Pang Fairway Maritime Landscape

Rev	Description	By	Date
A	FIRST ISSUE	BS	06/22

Consultant
ARUP

Project title
Agreement No. CE 13/2021 (HY)
Route 11 (Section between Yuen Long and North Lantau) - Investigation.

Drawing title
LANDSCAPE CHARACTER AREAS PHOTOGRAPHS – NORTH LANTAU

Drawing no.		Rev.	
FIGURE 11.5.20a		A	
Drawn	Date	Checked	Approved
RY	10/21	IL	SK
Scale		Status	
N. T. S.		PRELIMINARY	

COPYRIGHT RESERVED



LCA-NL9 – Ng Kwu Leng Peninsular Landscape



LCA-NL10 – North Lantau Highway Corridor Landscape

Rev	Description	By	Date
A	FIRST ISSUE	BS	06/22

Consultant

ARUP

Project title
 Agreement No. CE 13/2021 (HY)
 Route 11 (Section between
 Yuen Long and North Lantau)
 - Investigation.

Drawing title
 LANDSCAPE CHARACTER
 AREAS PHOTOGRAPHS –
 NORTH LANTAU

Drawing no. **FIGURE 11.5.20b** Rev. **A**

Drawn RY	Date 10/21	Checked JL	Approved SK
Scale N. T. S.	Status PRELIMINARY		

COPYRIGHT RESERVED