



FOR CONTINUATION  
SEE FIGURE 11.5.5

MATCH LINE

Ha Pang Fairway

TSING LUNG BRIDGE

Kwai Shek

Ng Kwu Leng

To Kau Wan

Tai Chuen

Tsing Chau Wan

NORTH LANTAU INTERCHANGE

Fa Peng Teng

270

Tam Shui Wan

Shek Tsai Wan

Park Island

Ma Wan

Kung Tsai Wan

Lung Ha Wan

Kap Shui Mun

Yi Chuen

Sam Chuen

Tso Wan

Fa Peng













North Lantau Highway

Sunny Bay Station

Tai Yam Teng

180

LEGEND

-  PROPOSED ELEVATED / AT-GRADE ROAD
-  PROPOSED TUNNEL
-  PROPOSED TEMPORARY WORKS AREA / HAUL ROAD
-  100m LANDSCAPE ASSESSMENT AREA
-  100 HEIGHT IN +MPD
-  LR-NL1 SECONDARY WOODLANDS IN NORTH LANTAU
-  LR-NL2 PLANTATIONS IN NORTH LANTAU
-  LR-NL4 SHRUBLANDS IN NORTH LANTAU
-  LR-NL7 WATERCOURSES IN NORTH LANTAU
-  LR-NL10 SEAWATER BODY AND SHORELINES AT HA PANG FAIRWAY
-  LR-NL11 DEVELOPED AREAS IN NORTH LANTAU
-  LR-NL-12 CARRIAGEWAY AND ROADSIDE PLANTER IN NORTH LANTAU

Rev	Description	By	Date
B	REVISION	SK	6/32
A	FIRST ISSUE	SK	5/22

Consultant  
**ARUP**

Project title  
Agreement No. CE 13/2021 (HY)  
Route 11 (Section between Yuen Long and North Lantau)  
- Investigation.

Drawing title  
**LANDSCAPE RESOURCES – NORTH LANTAU**

Drawing no. **FIGURE 11.5.6** Rev. **B**

Drawn	Date	Checked	Approved
RY	10/21	IL	SK
Scale	Status		PRELIMINARY

COPYRIGHT RESERVED  
 路政署  
**HIGHWAYS DEPARTMENT**

