

LEGEND

- PROPOSED ELEVATED / AT-GRADE ROAD
- - - PROPOSED TUNNEL
- · - · - VISUAL ENVELOPE
- 100 HEIGHT IN +MPD
- LT1 VSR VIEWING POINT
- TEMPORARY WORKS AREA

VSRs at So Kwun Wat (SK)

VSR-SK21	Trail walkers and Cyclists on Tai Lam Chung Reservoir Main Dam
VSR-SK22	Pedestrians on Footbridge over Tai Lam Chung River
VSR-SK25	Trail Walkers at South of To Hang Tung

VSRs at Tsing Lung Tau (TL)

VSR-TL1	Vehicle Travellers on Tuen Mun Road (Westbound)
VSR-TL3	Residents of Hong Kong Garden, Vista Cove and L'Aquatique
VSR-TL4	Vehicle Travellers and Pedestrians on Castle Peak Road – Tsing Lung Tau (Eastbound)
VSR-TL5	Vehicle Travellers on Tuen Mun Road (Eastbound)
VSR-TL11	Pedestrian Footbridge across Castle Peak Road – Tsing Lung Tau
VSR-TL12	Travellers in Tsing Lung Tau Ferry Pier
VSR-TL14	Residents of Sea Crest Villa Phase 4

C	REVISION	BS	08/23
B	REVISION	BS	06/23
A	FIRST ISSUE	BS	06/22
Rev	Description	By	Date



Project title
 Agreement No. CE 13/2021 (HY)
 Route 11 (Section between Yuen Long and North Lantau)
 - Investigation.

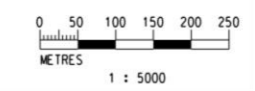
Drawing title
VISUALLY SENSITIVE RECEIVERS – TSING LUNG TAU

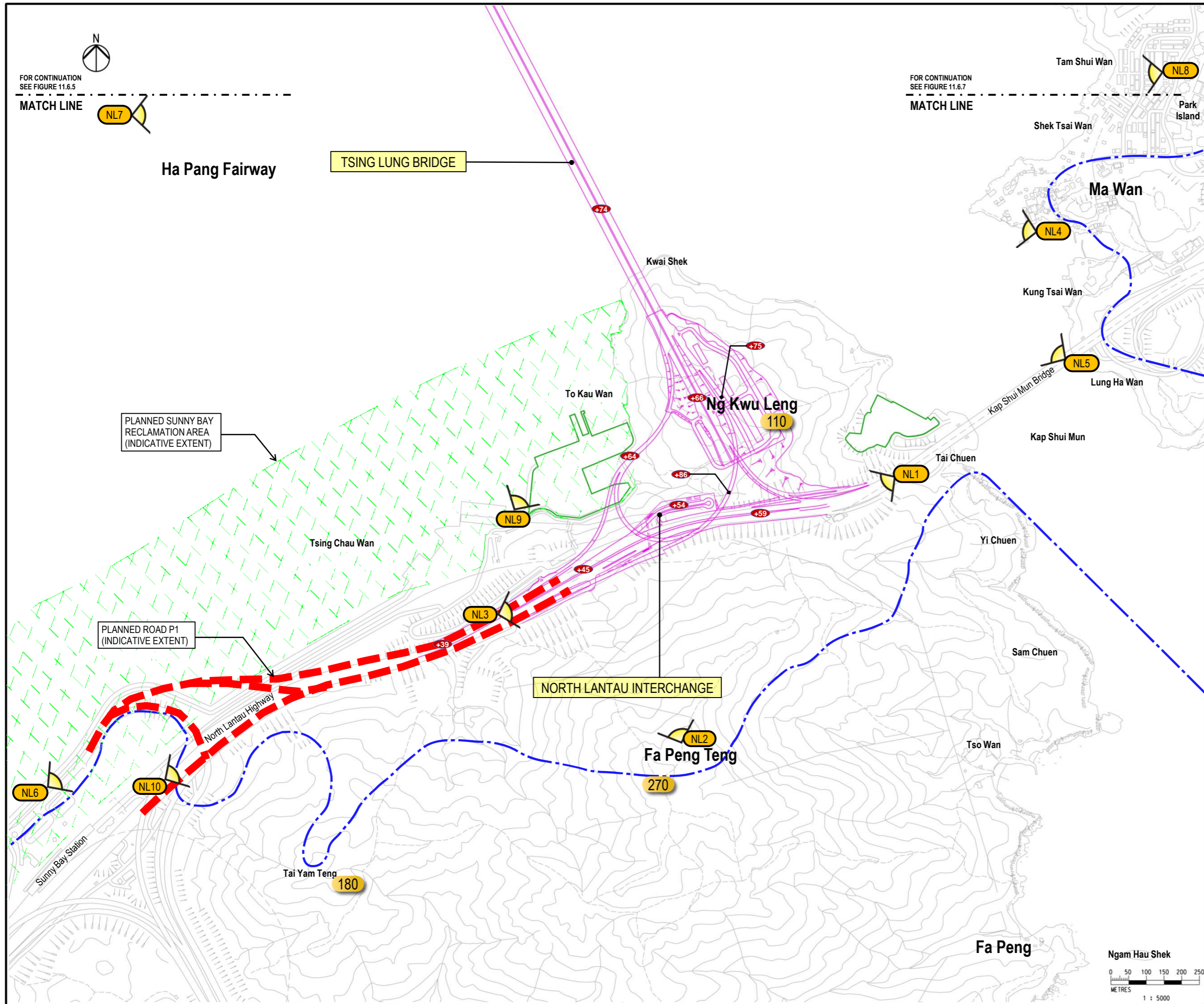
Drawing no. FIGURE 11.6.5		Rev. B	
Drawn	Date	Checked	Approved
RY	10/21	IL	SK
Scale	Status		
1 : 5000 @A1	PRELIMINARY		

COPYRIGHT RESERVED



FOR CONTINUATION
 SEE FIGURE 11.6.6
 MATCH LINE





LEGEND

- PROPOSED ELEVATED / AT-GRADE ROAD
- - - PROPOSED TUNNEL
- · - · - VISUAL ENVELOPE
- - - PLANNED ROAD P1 (INDICATIVE EXTENT)
- ▨ PLANNED SUNNY BAY RECLAMATION AREA (INDICATIVE EXTENT)
- 100 HEIGHT IN +MPD
- LT1 VSR VIEWING POINT
- TEMPORARY WORKS AREA

VSRs at North Lantau (NL)

VSR-NL1	Vehicle Travellers on North Lantau Highway (Westbound)
VSR-NL2	Trail Walkers on Summit of Fa Peng Teng
VSR-NL3	Vehicle Travellers at Lantau Link Toll Plaza
VSR-NL4	Travellers in Ma Wan Public Pier
VSR-NL5	Vehicle Travellers on Kap Shui Mun Bridge
VSR-NL6	Visitors at Sunny Bay Promenade
VSR-NL7	Maritime Travellers in Ha Pang Fairway
VSR-NL8	Residents of Park Island
VSR-NL9	Future Users at Planned Sunny Bay Reclamation Area
VSR-NL10	Future Vehicle Travellers on Planned Road P1

Rev	Description	By	Date
B	REVISION	BS	06/23
A	FIRST ISSUE	BS	06/22

ARUP

Project title
 Agreement No. CE 13/2021 (HY)
 Route 11 (Section between Yuen Long and North Lantau)
 - Investigation.

Drawing title
VISUALLY SENSITIVE RECEIVERS – NORTH LANTAU

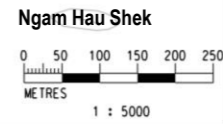
Drawing no. FIGURE 11.6.6		Rev. B	
Drawn	Date	Checked	Approved
RY	10/21	IL	SK
Scale	Status		
1 : 5000 @A1	PRELIMINARY		

COPYRIGHT RESERVED

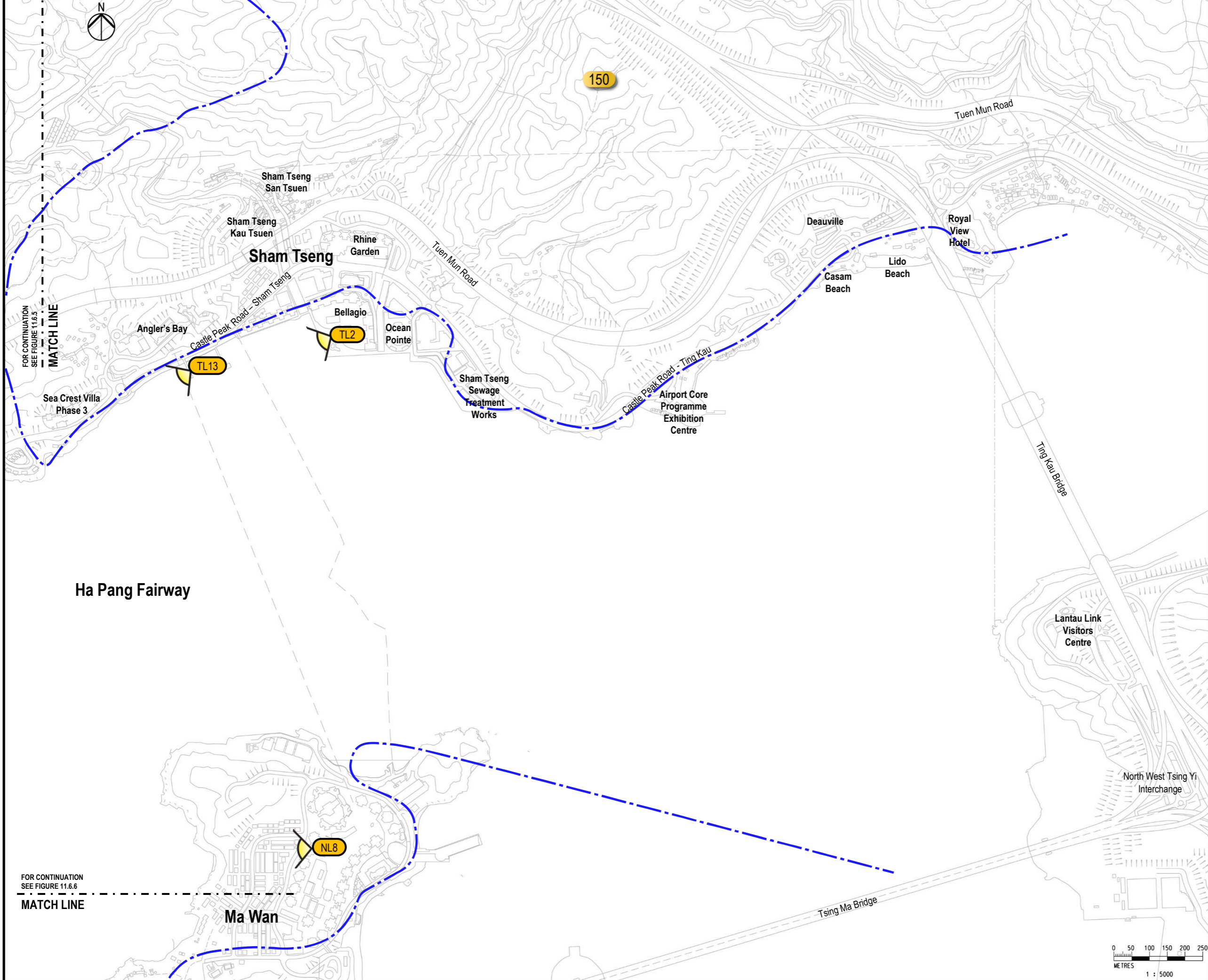
路政署
HIGHWAYS DEPARTMENT

FOR CONTINUATION
SEE FIGURE 11.6.5
MATCH LINE

FOR CONTINUATION
SEE FIGURE 11.6.7
MATCH LINE



DO NOT SCALE DRAWING. CHECK ALL DIMENSIONS ON SITE.
ALL RIGHTS RESERVED.
© QVE ARUP & PARTNERS HONG KONG LIMITED.



LEGEND

- PROPOSED TUNNEL
- - - VISUAL ENVELOPE
- 100 HEIGHT IN +MPD
- LT1 VSR VIEWING POINT

VSRs at Tsing Lung Tau (TL)

VSR-TL2	Residents of Bellagio and Ocean Pointe
VSR-TL13	Travellers in Sham Tseng Public Pier

VSRs at North Lantau (NL)

VSR-NL8	Residents of Park Island
---------	--------------------------

Rev	Description	By	Date
A	FIRST ISSUE	BS	06/22

Consultant

ARUP

Project title

Agreement No. CE 13/2021 (HY)
Route 11 (Section between Yuen Long and North Lantau)
- Investigation.

Drawing title

VISUALLY SENSITIVE RECEIVERS – TSING LUNG TAU AND NORTH LANTAU

Drawing no. FIGURE 11.6.7		Rev. A	
Drawn	Date	Checked	Approved
RY	10/21	IL	SK
Scale 1 : 5000 @A1		Status PRELIMINARY	

COPYRIGHT RESERVED

路政署
HIGHWAYS DEPARTMENT

FOR CONTINUATION
SEE FIGURE 11.6.5

FOR CONTINUATION
SEE FIGURE 11.6.6

