



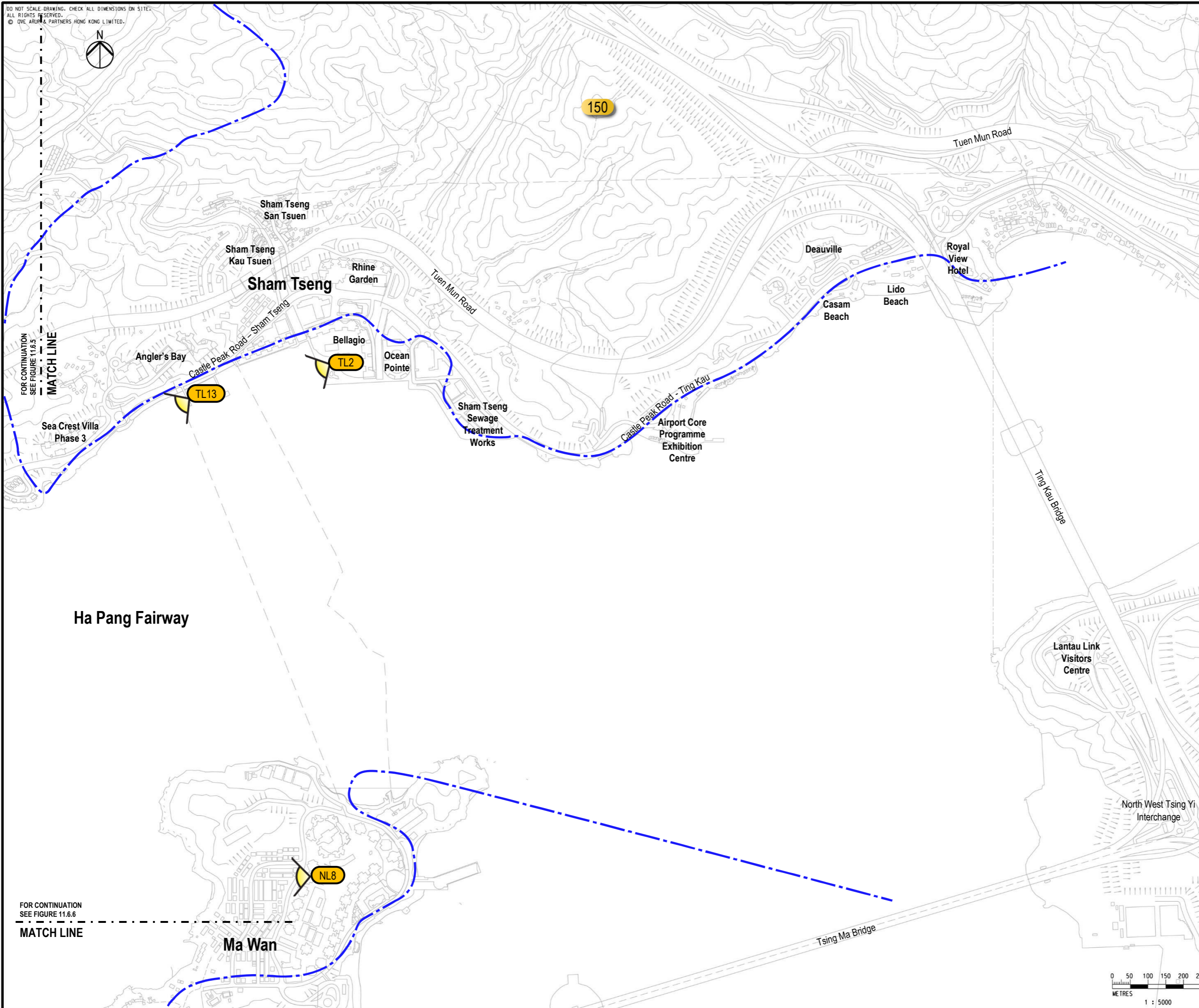


DO NOT SCALE DRAWING. CHECK ALL DIMENSIONS ON SITE.
ALL RIGHTS RESERVED.
© QVE ARUP & PARTNERS HONG KONG LIMITED.

LEGEND

-  PROPOSED TUNNEL
-  VISUAL ENVELOPE
-  100 HEIGHT IN +MPD
-  VSR VIEWING POINT



VSRs at Tsing Lung Tau (TL)

VSR-TL2	Residents of Bellagio and Ocean Point
VSR-TL13	Travellers in Sham Tseng Public Pier

VSRs at North Lantau (NL)

VSR-NL8	Residents of Park Island
---------	--------------------------

A	FIRST ISSUE	BS	06/22
Rev	Description	By	Date

Consultant
ARUP

Project title
Agreement No. CE 13/2021 (HY)
Route 11 (Section between Yuen Long and North Lantau)
- Investigation.

Drawing title
VISUALLY SENSITIVE RECEIVERS – TSING LUNG TAU AND NORTH LANTAU

Drawing no. FIGURE 11.6.7		Rev. A	
Drawn RY	Date 10/21	Checked IL	Approved SK
Scale 1 : 5000 @A1		Status PRELIMINARY	

COPYRIGHT RESERVED



FOR CONTINUATION
SEE FIGURE 11.6.6
MATCH LINE

