








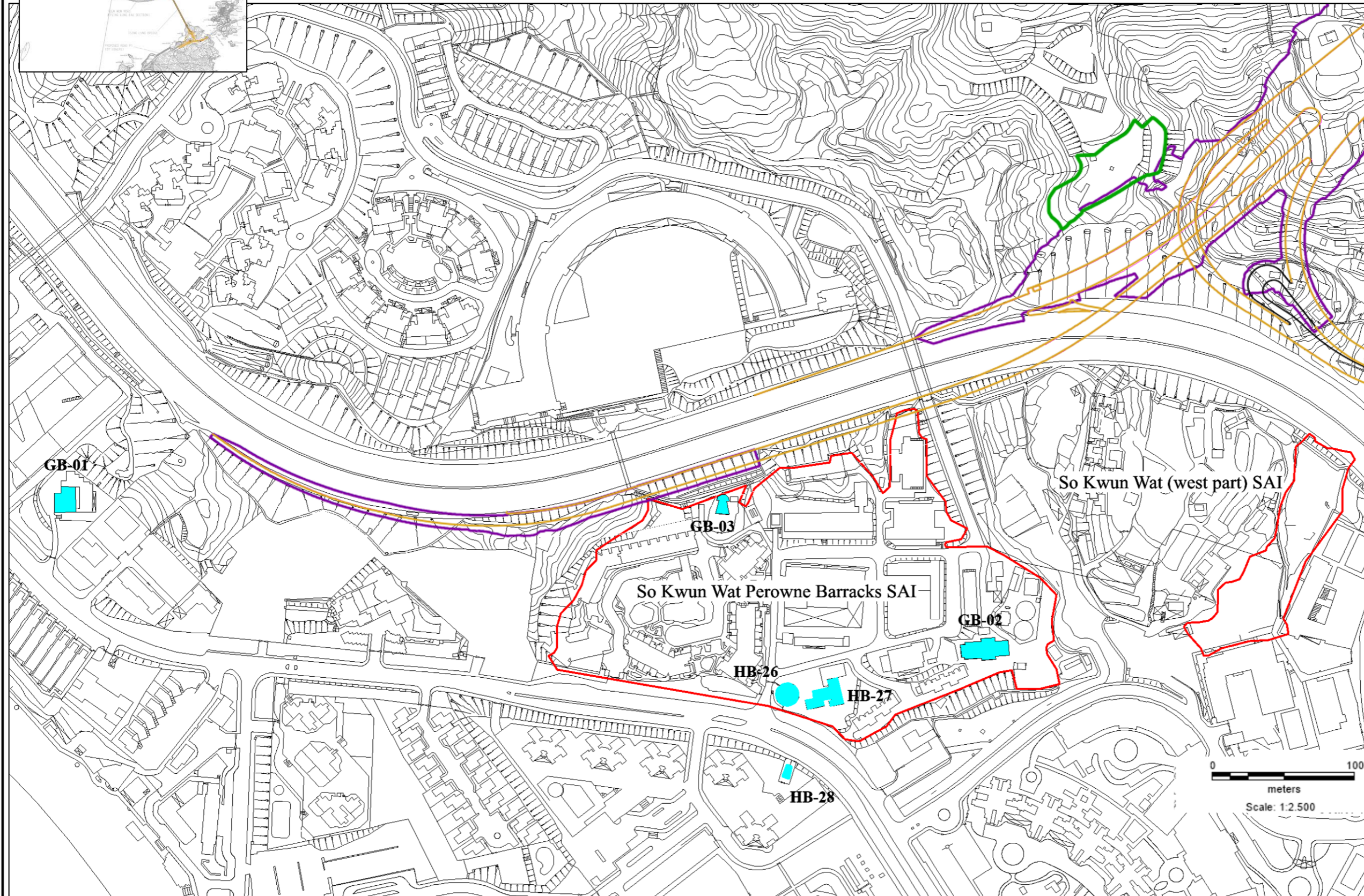


Legend

-  PROPOSED ELEVATED / AT-GRADE ROAD
-  PROPOSED TUNNEL
-  PROJECT ELEMENTS
-  SLOPE WORKS
-  CONSTRUCTION WORKS AREA
-  SAI Boundary
-  GRADED HISTORIC BUILDING
-  NO GRADING
-  OTHER BUILT HERITAGE, NON GRADED BUILDINGS/STRUCTURES



Rev	Description	By	Date
B	SECOND ISSUE		6/23
A	FIRST ISSUE		1/23

Consultant

ARUP

Project title
Route 11 (Section between Yuen Long and North Lantau)

Drawing title
BUILT HERITAGE LOCATIONS, GB-01 TO GB-03, AND HB-26 AND HB-27 IN SO KWUN WAT (WEST END)

Drawing no.	FIGURE 12.9	Rev.	B
Drawn	Date	Checked	Approved
Scale	Status	PRELIMINARY	

COPYRIGHT RESERVED