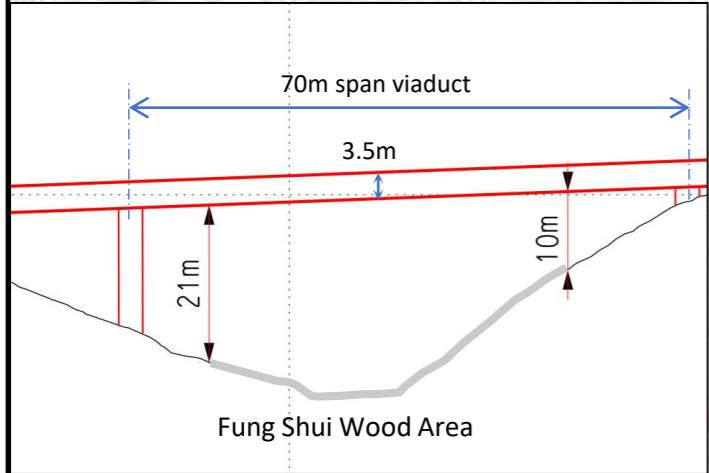
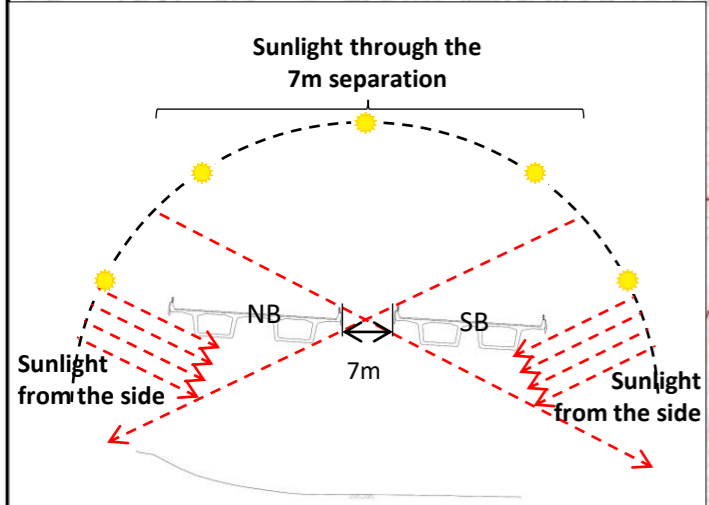


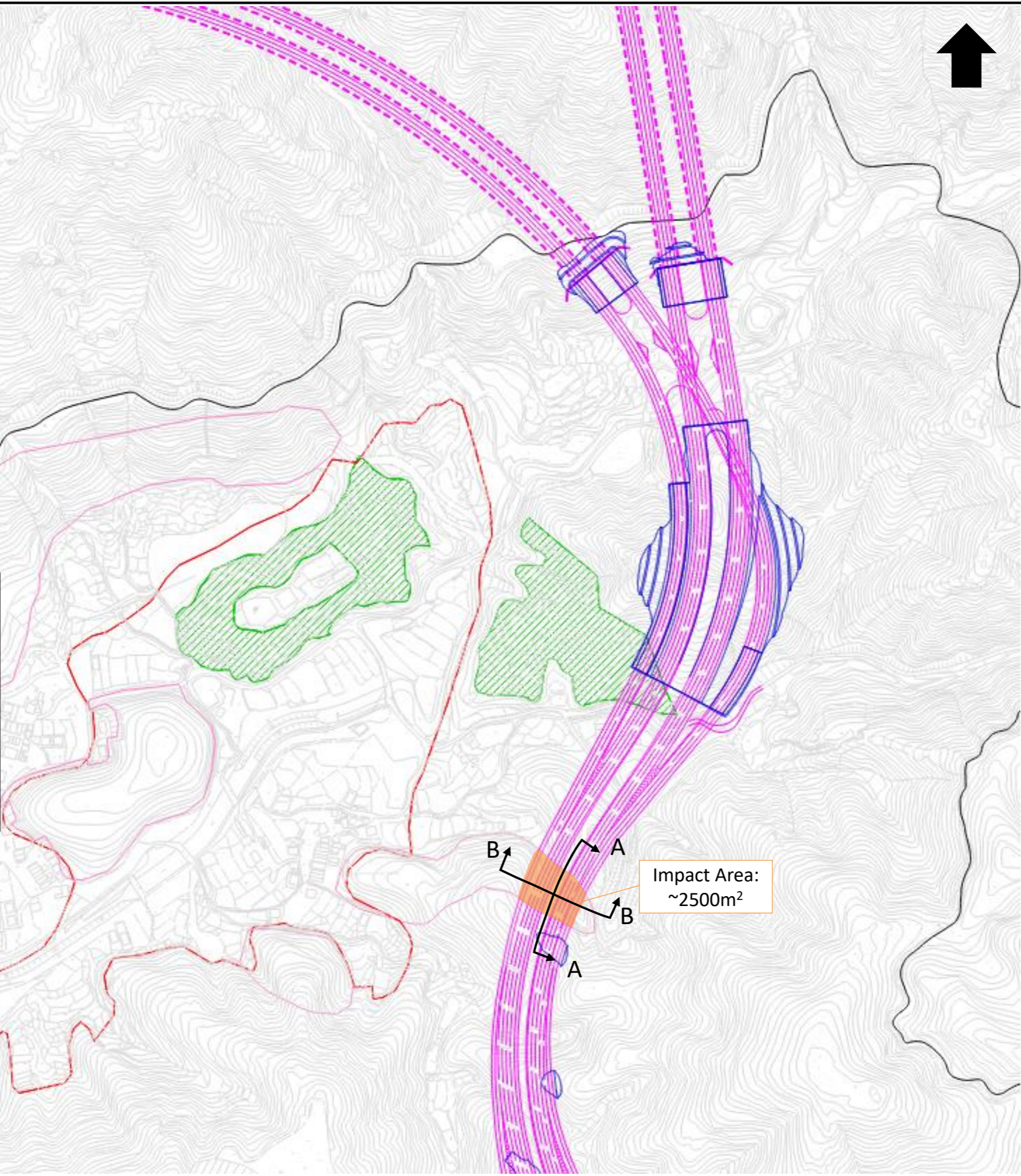
- Legend**
- REFINED ALIGNMENT
 - EARTHWORK ASSOCIATED WITH REFINED ALIGNMENT
 - TAI LAM COUNTRY PARK
 - PERMITTED BURIAL GROUND
 - FUNG SHUI WOOD AREAS
 - SAI Boundary



Section A-A



Section B-B



A	FIRST ISSUE		04/23
Rev	Description	By	Date
Consultant			
ARUP			
Project title			
Route 11 (Section between Yuen Long and North Lantau)			
Drawing title			
REFINEMENT OF ALIGNMENT AT FUNG SHUI WOOD AREAS			
Drawing no.	FIGURE 2.4	Rev.	A
Drawn	Date	Checked	Approved
Scale	Status	PRELIMINARY	