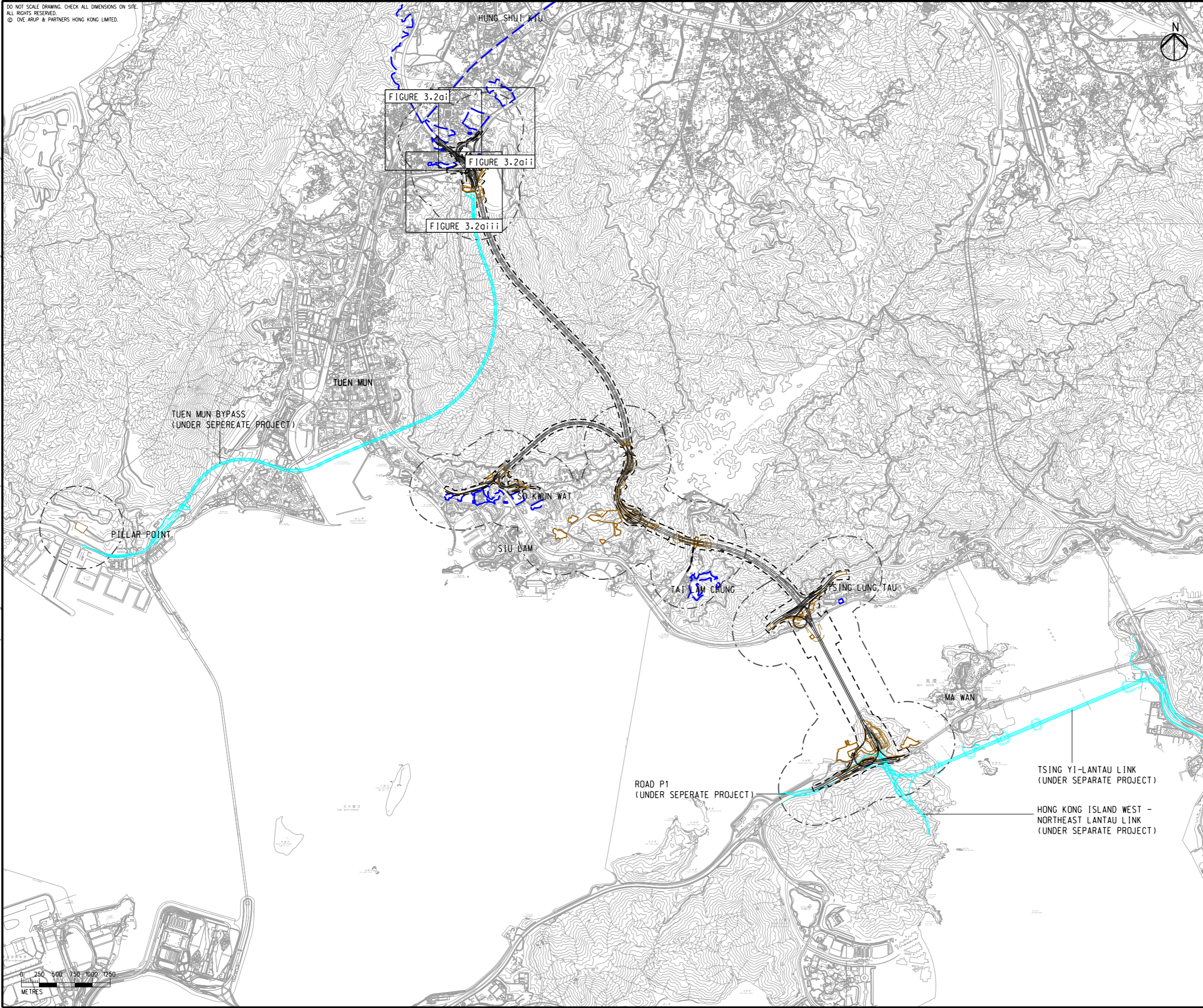


DO NOT SCALE DRAWING. CHECK ALL DIMENSIONS ON SITE.
ALL RIGHTS RESERVED.
© OVE ARUP & PARTNERS HONG KONG LIMITED.

EIA Report\Figure 3.2a - Locations of Representative Air Sensitive Receivers in Lam Tei during Construction Phase.dgn

18/8/2023

Printed by : richard-kh.lau
Filename :



LEGEND

- PROPOSED ELEVATED/ AT-GRADE ROAD
- PROPOSED TUNNEL
- PROJECT ELEMENT
- SITE BOUNDARY
- 500m CONSTRUCTION ASSESSMENT AREA
- PLANNED ROAD NETWORK (UNDER SEPERATE PROJECT)
- COMMITTED/PLANNED DEVELOPMENTS

Rev	Description	By	Date
C	THIRD ISSUE	GL	08/23
B	SECOND ISSUE	GL	06/23
A	FIRST ISSUE	GL	05/23

Consultant
ARUP

Project Title
**ROUTE 11
(SECTION BETWEEN YUEN LONG AND NORTH LANTAU) - INVESTIGATION**

Drawing title
LOCATIONS OF REPRESENTATIVE AIR SENSITIVE RECEIVERS IN LAM TEI DURING CONSTRUCTION PHASE

Drawing no. FIGURE 3.2a		Rev. C	
Drawn GL	Date 08/23	Checked TL	Approved FC
Scale 1:50000 @ A3		Status PRELIMINARY	

COPYRIGHT RESERVED

**路政署
HIGHWAYS
DEPARTMENT**

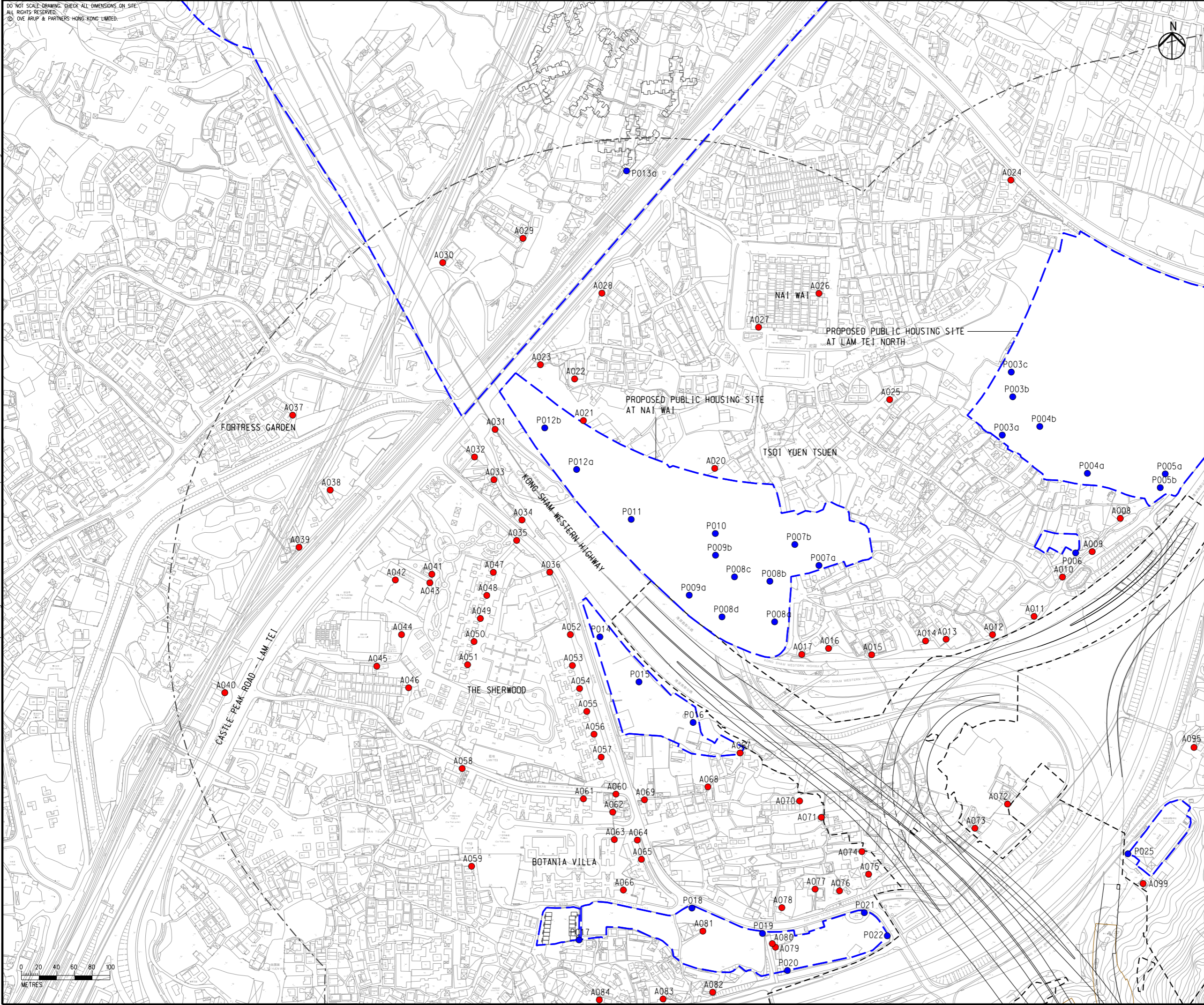


DO NOT SCALE DRAWING. CHECK ALL DIMENSIONS ON SITE.
 ALL RIGHTS RESERVED.
 © OVE ARUP & PARTNERS HONG KONG LIMITED.

EIA Report\Figure 3.2ai - Locations of Representative Air Sensitive Receivers in Lam Tei during Construction Phase.dgn

21/8/2023

Printed by : richard-kh.lau
 Filename :



LEGEND

- PROPOSED ELEVATED/ AT-GRADE ROAD
- PROPOSED TUNNEL
- PROJECT ELEMENT
- SITE BOUNDARY
- 500m CONSTRUCTION ASSESSMENT AREA
- COMMITTED/PLANNED DEVELOPMENTS
- EXISTING REPRESENTATIVE AIR SENSITIVE RECEIVERS
- COMMITTED/PLANNED REPRESENTATIVE AIR SENSITIVE RECEIVERS

NOTE:
 EXISTING PREMISES OR PLACE WITHIN THE SITE BOUNDARY TO BE RESUMED OR ALLOCATED ARE NOT CONSIDERED AS ASRS.

C	THIRD ISSUE	GL	08/23
B	SECOND ISSUE	GL	06/23
A	FIRST ISSUE	GL	05/23
Rev	Description	By	Date

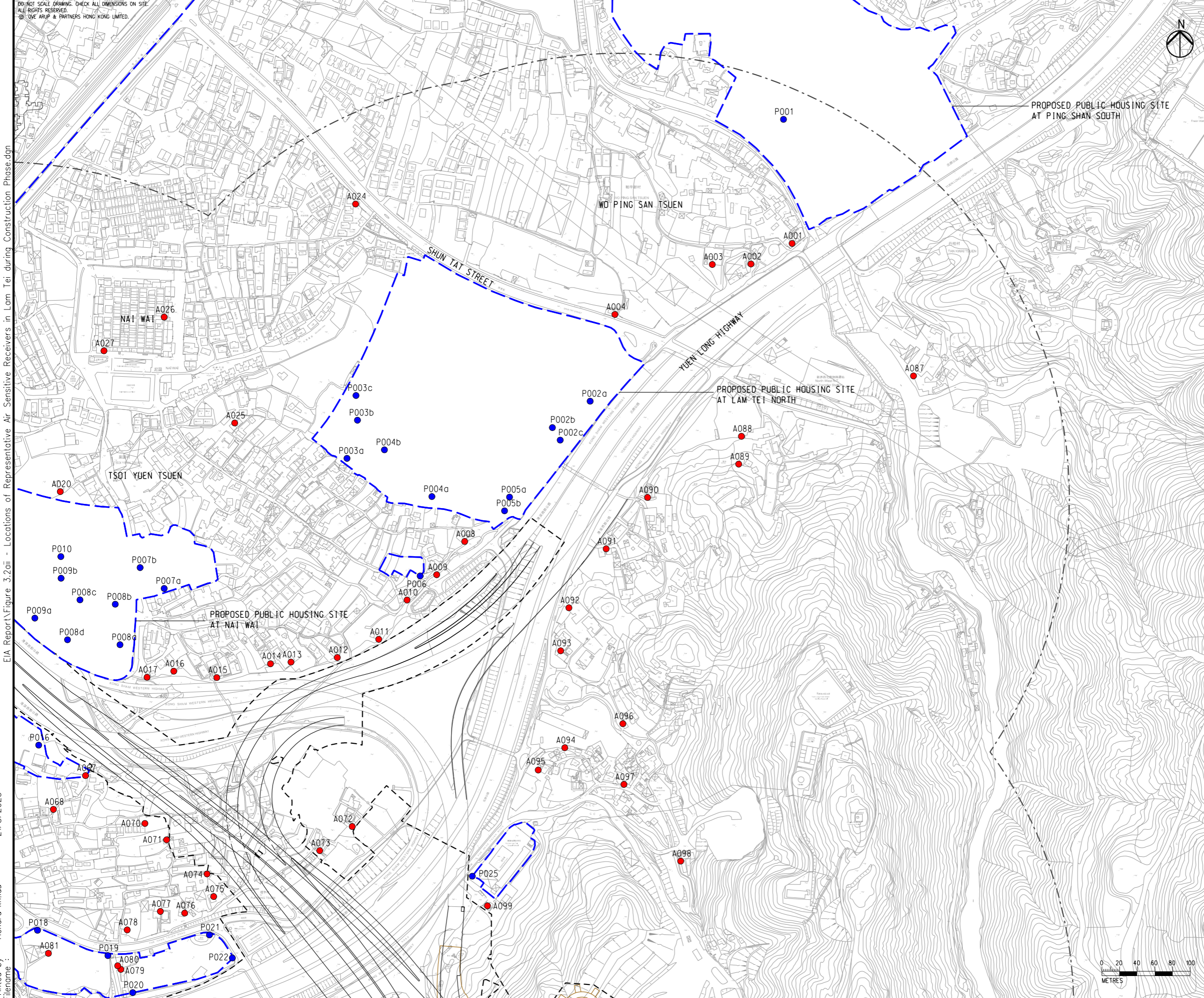


Project Title
 ROUTE 11
 (SECTION BETWEEN YUEN LONG AND NORTH LANTAU) - INVESTIGATION

Drawing title
 LOCATIONS OF REPRESENTATIVE AIR SENSITIVE RECEIVERS IN LAM TEI DURING CONSTRUCTION PHASE

Drawing no. FIGURE 3.2ai		Rev. C	
Drawn GL	Date 08/23	Checked TL	Approved FC
Scale 1:4000 @ A3		Status PRELIMINARY	





- LEGEND**
- PROPOSED ELEVATED/ AT-GRADE ROAD
 - PROPOSED TUNNEL
 - PROJECT ELEMENT
 - SITE BOUNDARY
 - 500m CONSTRUCTION ASSESSMENT AREA
 - COMMITTED/PLANNED DEVELOPMENTS
 - EXISTING REPRESENTATIVE AIR SENSITIVE RECEIVERS
 - COMMITTED/PLANNED REPRESENTATIVE AIR SENSITIVE RECEIVERS

NOTE:
EXISTING PREMISES OR PLACE WITHIN THE SITE BOUNDARY TO BE RESUMED OR ALLOCATED ARE NOT CONSIDERED AS ASRS.

C	THIRD ISSUE	GL	08/23
B	SECOND ISSUE	GL	06/23
A	FIRST ISSUE	GL	05/23
Rev	Description	By	Date

Consultant
ARUP

Project Title
**ROUTE 11
(SECTION BETWEEN YUEN LONG
AND NORTH LANTAU) -
INVESTIGATION**

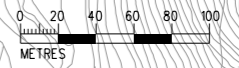
Drawing title
**LOCATIONS OF REPRESENTATIVE
AIR SENSITIVE RECEIVERS
IN LAM TEI DURING
CONSTRUCTION PHASE**

Drawing no. FIGURE 3.2aii		Rev. C	
Drawn GL	Date 08/23	Checked TL	Approved FC
Scale 1:4000 @ A3		Status PRELIMINARY	

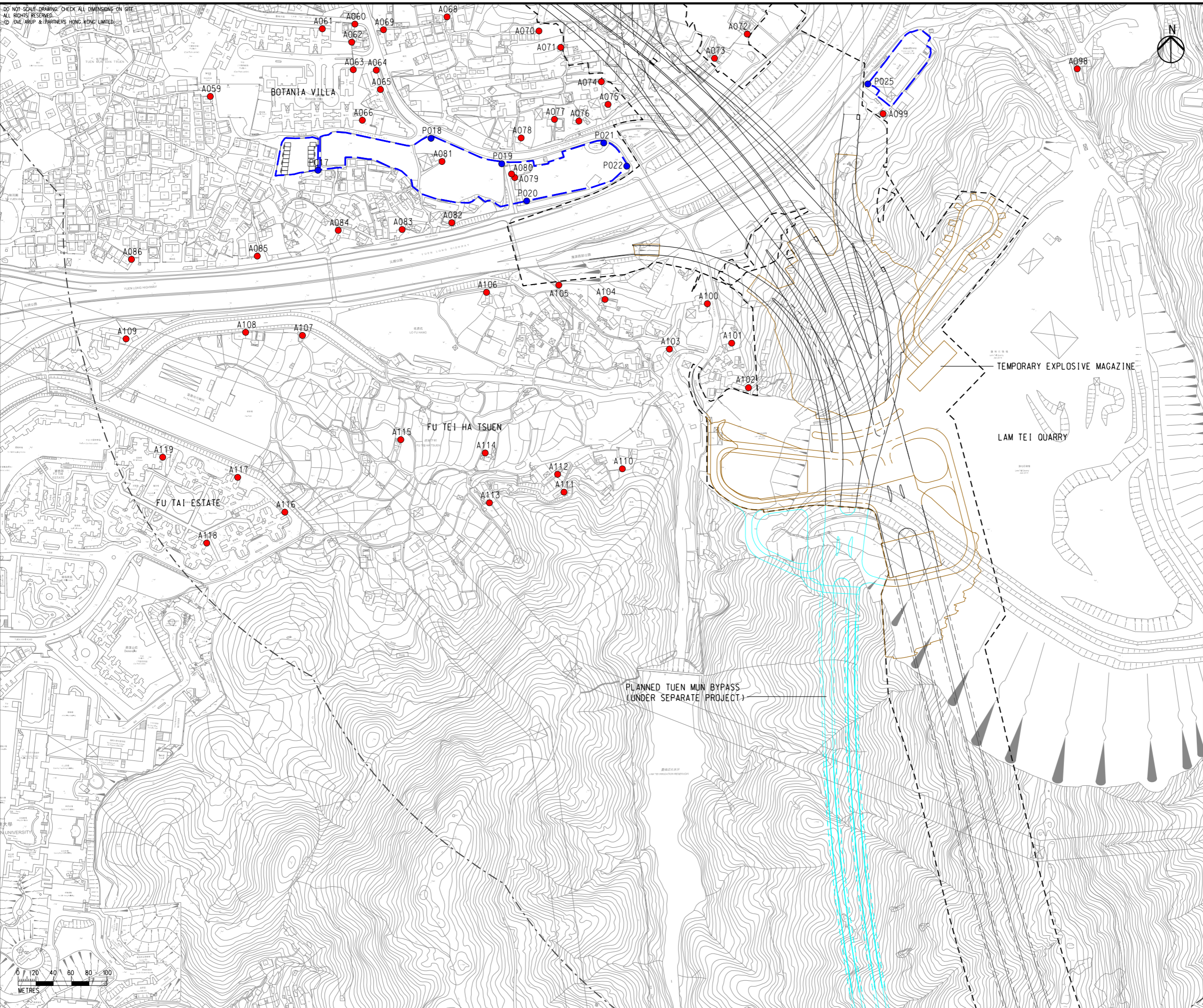
COPYRIGHT RESERVED
 **路政署
HIGHWAYS
DEPARTMENT**

EIA Report\Figure 3.2aii - Locations of Representative Air Sensitive Receivers in Lam Tei during Construction Phase.dgn
21/8/2023
Printed by : richard-kh.lau
Filename :

DO NOT SCALE DRAWING. CHECK ALL DIMENSIONS ON SITE.
ALL RIGHTS RESERVED.
© 2013 ARUP & PARTNERS HONG KONG LIMITED.



EIA Report\Figure 3.2aiii - Locations of Representative Air Sensitive Receivers in Lam Tei during Construction Phase.dgn



- LEGEND**
- PROPOSED ELEVATED/ AT-GRADE ROAD
 - PROPOSED TUNNEL
 - PROJECT ELEMENT
 - SITE BOUNDARY
 - 500m CONSTRUCTION ASSESSMENT AREA
 - PLANNED TUEN MUN BYPASS (UNDER SEPARATE PROJECT)
 - COMMITTED/PLANNED DEVELOPMENTS
 - EXISTING REPRESENTATIVE AIR SENSITIVE RECEIVERS
 - COMMITTED/PLANNED REPRESENTATIVE AIR SENSITIVE RECEIVERS

NOTE:
EXISTING PREMISES OR PLACE WITHIN THE SITE BOUNDARY TO BE RESUMED OR ALLOCATED ARE NOT CONSIDERED AS ASRs.

Rev	Description	By	Date
C	THIRD ISSUE	GL	08/23
B	SECOND ISSUE	GL	06/23
A	FIRST ISSUE	GL	05/23

Consultant
ARUP

Project Title
**ROUTE 11
(SECTION BETWEEN YUEN LONG AND NORTH LANTAU) - INVESTIGATION**

Drawing title
LOCATIONS OF REPRESENTATIVE AIR SENSITIVE RECEIVERS IN LAM TEI DURING CONSTRUCTION PHASE

Drawing no. FIGURE 3.2aiii		Rev. C	
Drawn GL	Date 08/23	Checked TL	Approved FC
Scale 1:4000 @ A3		Status PRELIMINARY	

COPYRIGHT RESERVED

**路政署
HIGHWAYS
DEPARTMENT**

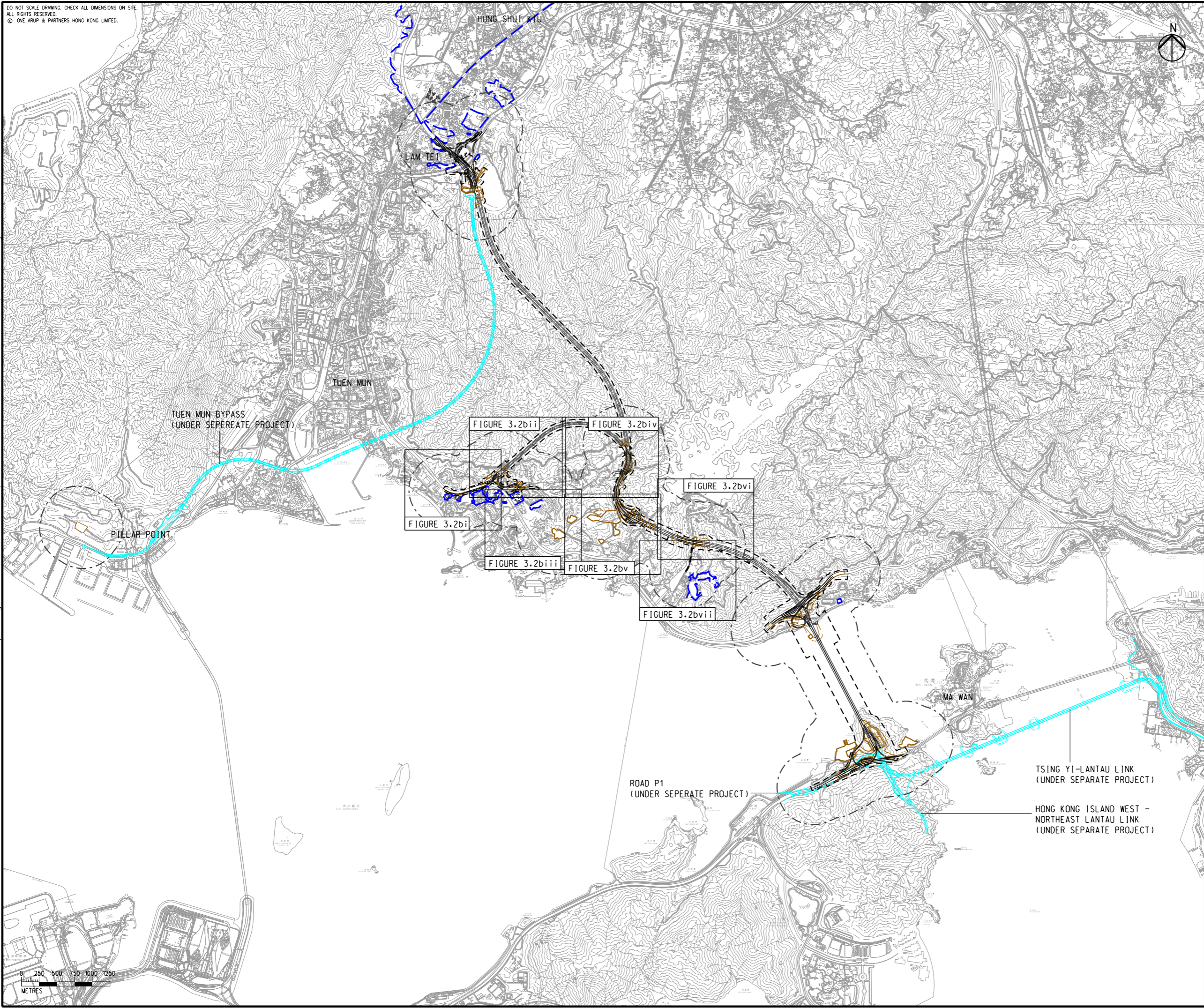
Printed by : richard-kh.lau
Filename : 21/8/2023

DO NOT SCALE DRAWING. CHECK ALL DIMENSIONS ON SITE.
ALL RIGHTS RESERVED.
© OVE ARUP & PARTNERS HONG KONG LIMITED.

EIA Report\Figure 3.2b - Locations of Representative Air Sensitive Receivers in SKW, SL and TL.dgn

21/8/2023

Printed by : richard-kh.lau
Filename :



- LEGEND**
- PROPOSED ELEVATED/ AT-GRADE ROAD
 - PROPOSED TUNNEL
 - PROJECT ELEMENT
 - SITE BOUNDARY
 - 500m CONSTRUCTION ASSESSMENT AREA
 - PLANNED ROAD NETWORK (UNDER SEPERATE PROJECTS)
 - COMMITTED/PLANNED DEVELOPMENTS

Rev	Description	By	Date
C	THIRD ISSUE	GL	08/23
B	SECOND ISSUE	GL	06/23
A	FIRST ISSUE	GL	05/23

Consultant
ARUP

Project Title
**ROUTE 11
(SECTION BETWEEN YUEN LONG
AND NORTH LANTAU) -
INVESTIGATION**

Drawing title
**LOCATIONS OF REPRESENTATIVE
AIR SENSITIVE RECEIVERS
IN SO KWUN WAT,
SIU LAM AND TAI LAM
DURING CONSTRUCTION PHASE**

Drawing no. FIGURE 3.2b		Rev. C	
Drawn GL	Date 08/23	Checked TL	Approved FC
Scale 1:50000 @ A3		Status PRELIMINARY	

COPYRIGHT RESERVED

**路政署
HIGHWAYS
DEPARTMENT**

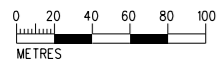
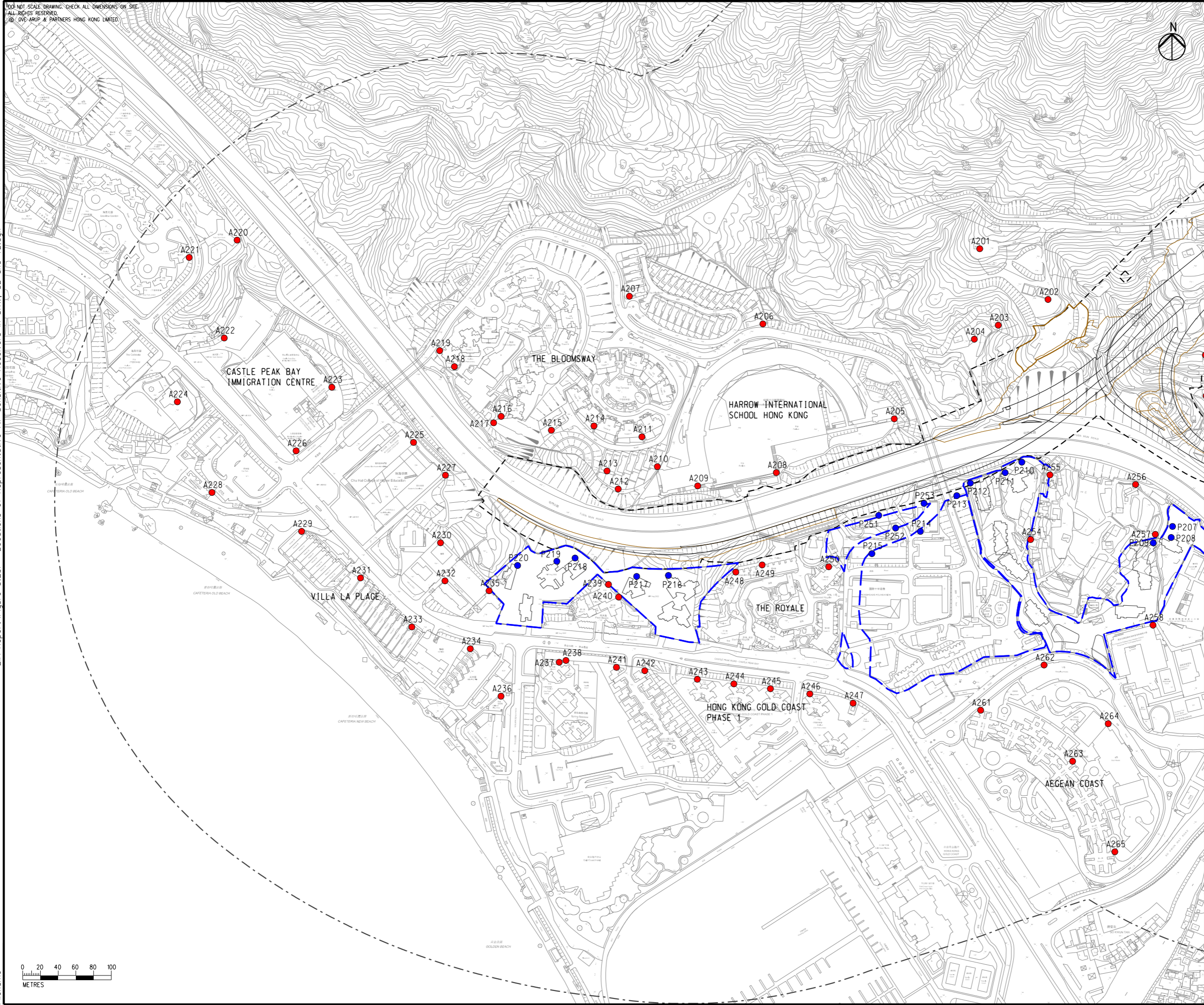


DO NOT SCALE DRAWING. CHECK ALL DIMENSIONS ON SITE.
 ALL RIGHTS RESERVED.
 © 016 ARUP & PARTNERS HONG KONG LIMITED.

EIA Report\Figure 3.2bi - Locations of Representative Air Sensitive Receivers in SKW, SL and TL.dgn

21/8/2023

Printed by : richard-kh.lau
 Filename :



- LEGEND**
- PROPOSED ELEVATED/ AT-GRADE ROAD
 - PROPOSED TUNNEL
 - PROJECT ELEMENT
 - SITE BOUNDARY
 - 500m CONSTRUCTION ASSESSMENT AREA
 - COMMITTED/PLANNED DEVELOPMENTS
 - EXISTING REPRESENTATIVE AIR SENSITIVE RECEIVERS
 - COMMITTED/PLANNED REPRESENTATIVE AIR SENSITIVE RECEIVERS

NOTE:
 EXISTING PREMISES OR PLACE WITHIN THE SITE BOUNDARY TO BE RESUMED OR ALLOCATED ARE NOT CONSIDERED AS ASRS.

C	THIRD ISSUE	GL	08/23
B	SECOND ISSUE	GL	06/23
A	FIRST ISSUE	GL	05/23
Rev	Description	By	Date

Consultant
ARUP

Project Title
ROUTE 11
 (SECTION BETWEEN YUEN LONG AND NORTH LANTAU) - INVESTIGATION

Drawing title
LOCATIONS OF REPRESENTATIVE AIR SENSITIVE RECEIVERS IN SO KWUN WAT, SIU LAM AND TAI LAM DURING CONSTRUCTION PHASE

Drawing no. FIGURE 3.2bi		Rev. C	
Drawn GL	Date 08/23	Checked TL	Approved FC
Scale 1:4000 @ A3		Status PRELIMINARY	

COPYRIGHT RESERVED

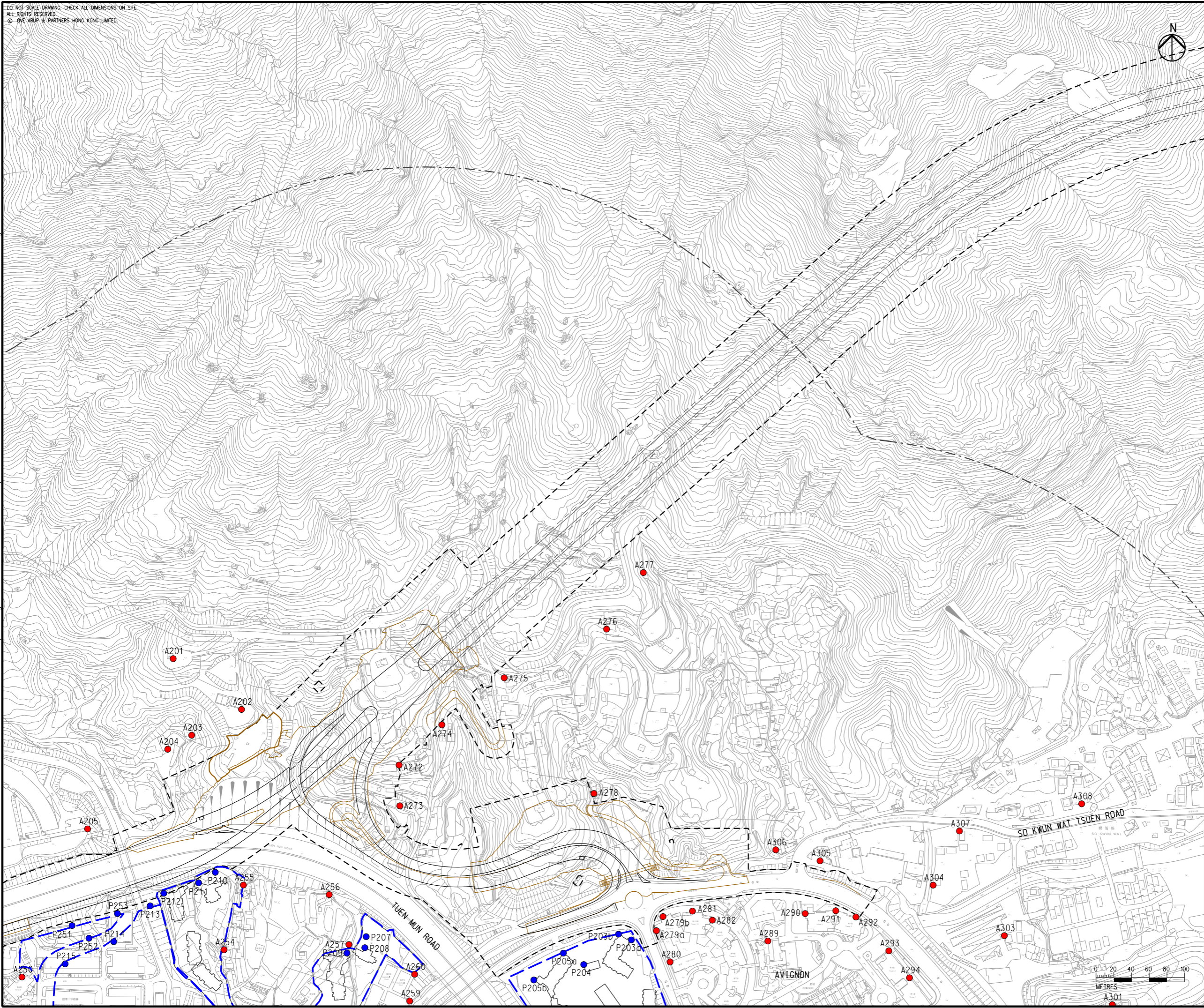
路政署
HIGHWAYS
DEPARTMENT

DO NOT SCALE DRAWING. CHECK ALL DIMENSIONS ON SITE.
 ALL RIGHTS RESERVED.
 © OVE ARUP & PARTNERS HONG KONG LIMITED.

EIA Report\Figure 3.2bii - Locations of Representative Air Sensitive Receivers in SKW, SL and TL.dgn

21/8/2023

Printed by : richard-kh.lau
 Filename :



- LEGEND**
- PROPOSED ELEVATED/ AT-GRADE ROAD
 - PROPOSED TUNNEL
 - PROJECT ELEMENT
 - SITE BOUNDARY
 - 500m CONSTRUCTION ASSESSMENT AREA
 - COMMITTED/PLANNED DEVELOPMENTS
 - EXISTING REPRESENTATIVE AIR SENSITIVE RECEIVERS
 - COMMITTED/PLANNED REPRESENTATIVE AIR SENSITIVE RECEIVERS

NOTE:
 EXISTING PREMISES OR PLACE WITHIN THE SITE BOUNDARY TO BE RESUMED OR ALLOCATED ARE NOT CONSIDERED AS ASRS.

Rev	Description	By	Date
C	THIRD ISSUE	GL	08/23
B	SECOND ISSUE	GL	06/23
A	FIRST ISSUE	GL	05/23

Consultant

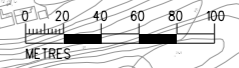
Project Title
ROUTE 11
 (SECTION BETWEEN YUEN LONG AND NORTH LANTAU) - INVESTIGATION

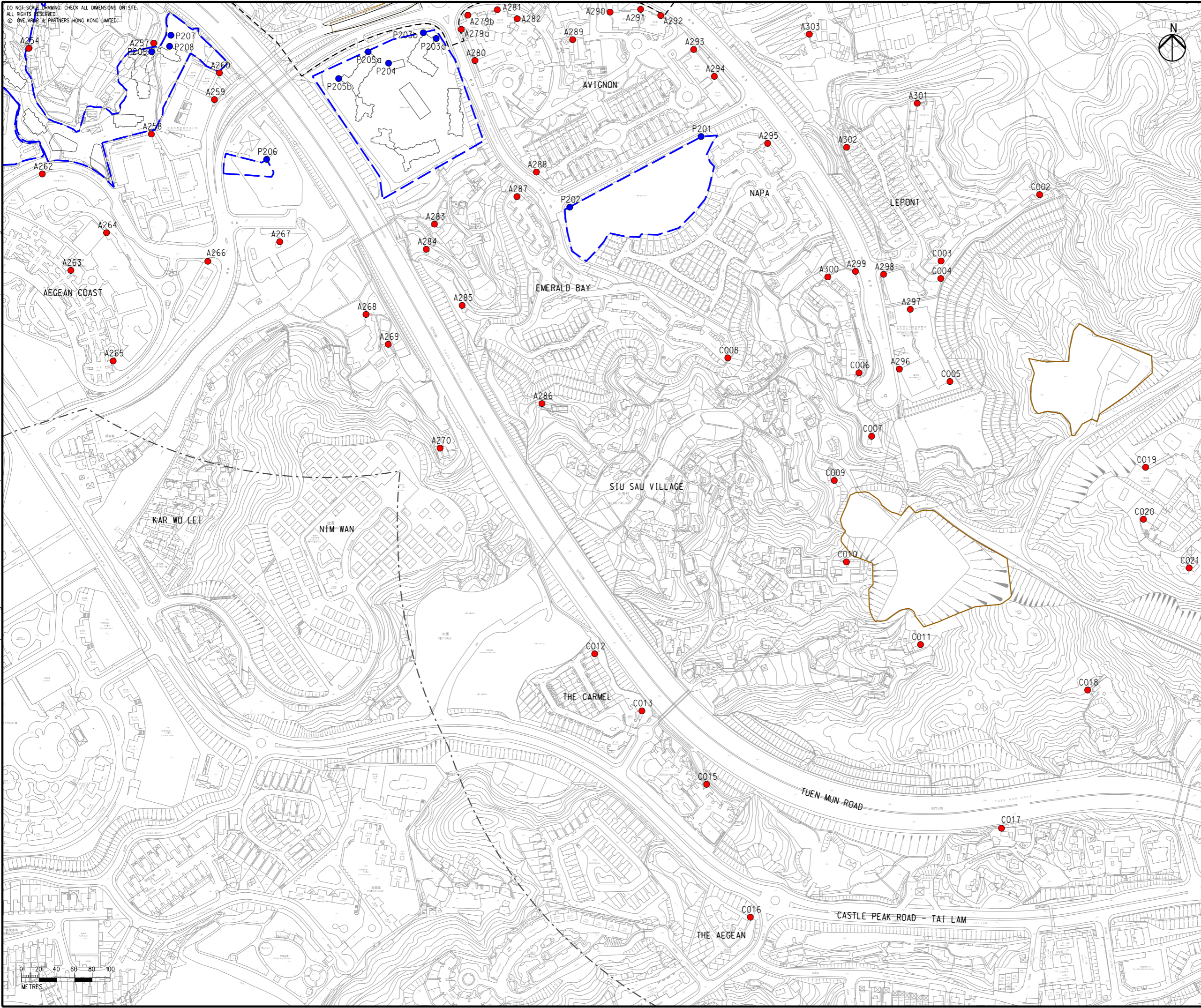
Drawing title
LOCATIONS OF REPRESENTATIVE AIR SENSITIVE RECEIVERS IN SO KWUN WAT, SIU LAM AND TAI LAM DURING CONSTRUCTION PHASE

Drawing no. FIGURE 3.2bii		Rev. C	
Drawn GL	Date 08/23	Checked TL	Approved FC
Scale 1:4000 @ A3		Status PRELIMINARY	

COPYRIGHT RESERVED

 路政署
 HIGHWAYS
 DEPARTMENT





- LEGEND**
- PROPOSED ELEVATED/ AT-GRADE ROAD
 - PROPOSED TUNNEL
 - PROJECT ELEMENT
 - SITE BOUNDARY
 - 500m CONSTRUCTION ASSESSMENT AREA
 - COMMITTED/PLANNED DEVELOPMENTS
 - EXISTING REPRESENTATIVE AIR SENSITIVE RECEIVERS
 - COMMITTED/PLANNED REPRESENTATIVE AIR SENSITIVE RECEIVERS

NOTE:
EXISTING PREMISES OR PLACE WITHIN THE SITE BOUNDARY TO BE RESUMED OR ALLOCATED ARE NOT CONSIDERED AS ASRS.

Rev	Description	By	Date
C	THIRD ISSUE	GL	08/23
B	SECOND ISSUE	GL	06/23
A	FIRST ISSUE	GL	05/23

Consultant
ARUP

Project Title
**ROUTE 11
(SECTION BETWEEN YUEN LONG
AND NORTH LANTAU) -
INVESTIGATION**

Drawing title
**LOCATIONS OF REPRESENTATIVE
AIR SENSITIVE RECEIVERS
IN SO KWUN WAT,
SIU LAM AND TAI LAM
DURING CONSTRUCTION PHASE**

Drawing no. FIGURE 3.2biii		Rev. C	
Drawn GL	Date 08/23	Checked TL	Approved FC
Scale 1:4000 @ A3		Status PRELIMINARY	

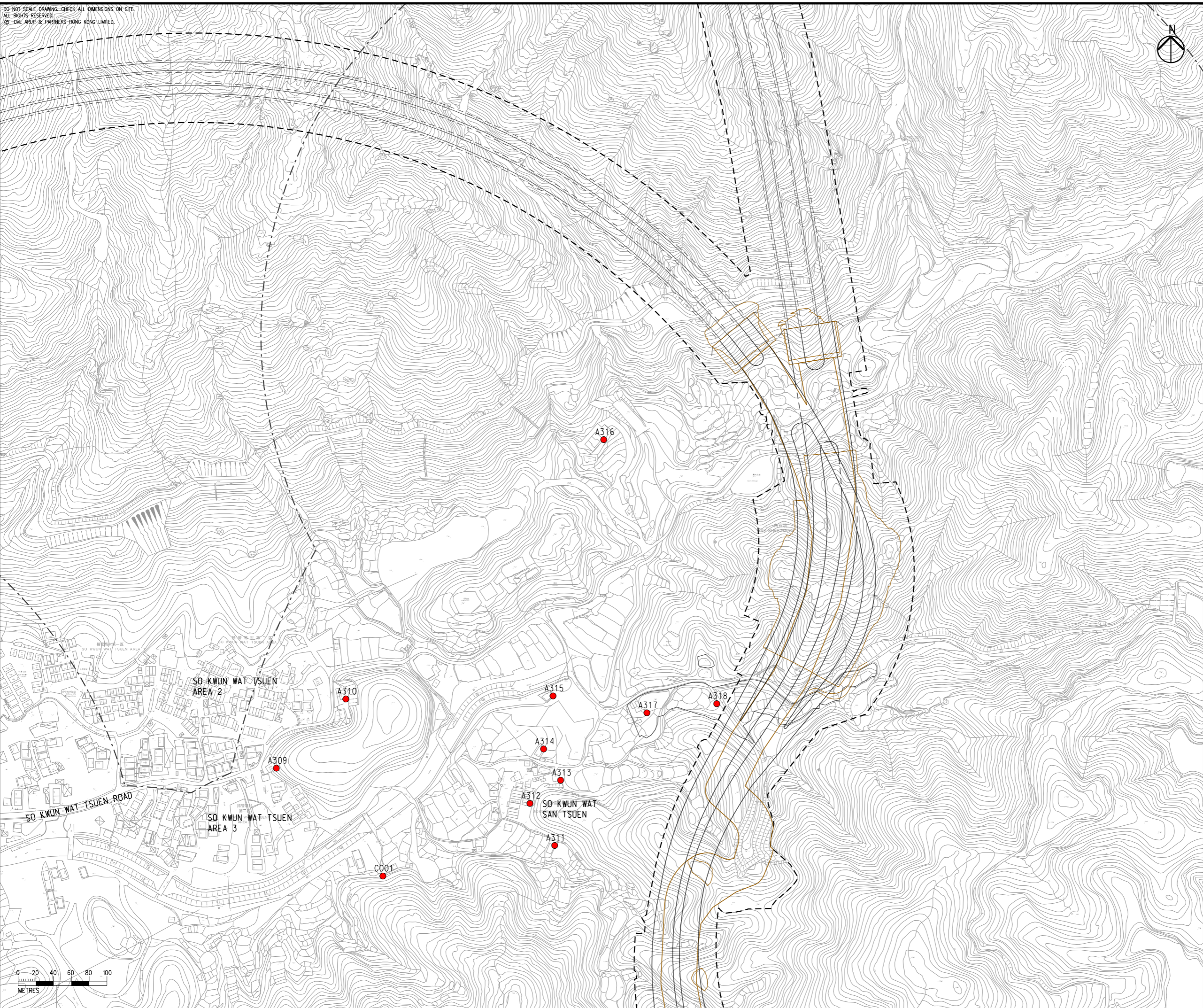
COPYRIGHT RESERVED
 **路政署
HIGHWAYS
DEPARTMENT**

DO NOT SCALE DRAWING. CHECK ALL DIMENSIONS ON SITE.
 ALL RIGHTS RESERVED.
 © OVE ARUP & PARTNERS HONG KONG LIMITED.



- LEGEND**
- PROPOSED ELEVATED/ AT-GRADE ROAD
 - PROPOSED TUNNEL
 - PROJECT ELEMENT
 - SITE BOUNDARY
 - 500m CONSTRUCTION ASSESSMENT AREA
 - COMMITTED/PLANNED DEVELOPMENTS
 - EXISTING REPRESENTATIVE AIR SENSITIVE RECEIVERS
 - COMMITTED/PLANNED REPRESENTATIVE AIR SENSITIVE RECEIVERS

EIA Report\Figure 3.2biv - Locations of Representative Air Sensitive Receivers in SKW, SL and TL.dgn



NOTE:
 EXISTING PREMISES OR PLACE WITHIN THE SITE BOUNDARY TO BE RESUMED OR ALLOCATED ARE NOT CONSIDERED AS ASRS.

Rev	Description	By	Date
C	THIRD ISSUE	GL	08/23
B	SECOND ISSUE	GL	06/23
A	FIRST ISSUE	GL	05/23

Consultant
ARUP

Project Title
ROUTE 11
 (SECTION BETWEEN YUEN LONG AND NORTH LANTAU) - INVESTIGATION

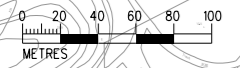
Drawing title
LOCATIONS OF REPRESENTATIVE AIR SENSITIVE RECEIVERS IN SO KWUN WAT, SIU LAM AND TAI LAM DURING CONSTRUCTION PHASE

Drawing no. FIGURE 3.2biv		Rev. C	
Drawn GL	Date 08/23	Checked TL	Approved FC
Scale 1:4000 @ A3		Status PRELIMINARY	

COPYRIGHT RESERVED









路政署
HIGHWAYS DEPARTMENT

Printed by : richard-kh.lau
 Filename :



DO NOT SCALE DRAWING. CHECK ALL DIMENSIONS ON SITE.
 ALL RIGHTS RESERVED.
 © OVE ARUP & PARTNERS HONG KONG LIMITED.



- LEGEND**
-  PROPOSED ELEVATED/ AT-GRADE ROAD
 -  PROPOSED TUNNEL
 -  PROJECT ELEMENT
 -  SITE BOUNDARY
 -  500m CONSTRUCTION ASSESSMENT AREA
 -  COMMITTED/PLANNED DEVELOPMENTS
 -  EXISTING REPRESENTATIVE AIR SENSITIVE RECEIVERS
 -  COMMITTED/PLANNED REPRESENTATIVE AIR SENSITIVE RECEIVERS

NOTE:
 EXISTING PREMISES OR PLACE WITHIN THE SITE BOUNDARY TO BE RESUMED OR ALLOCATED ARE NOT CONSIDERED AS ASRS.

C	THIRD ISSUE	GL 08/23
B	SECOND ISSUE	GL 06/23
A	FIRST ISSUE	GL 05/23
Rev	Description	By Date

Consultant
ARUP

Project Title
ROUTE 11
 (SECTION BETWEEN YUEN LONG AND NORTH LANTAU) - INVESTIGATION

Drawing title
LOCATIONS OF REPRESENTATIVE AIR SENSITIVE RECEIVERS IN SO KWUN WAT, SIU LAM AND TAI LAM DURING CONSTRUCTION PHASE

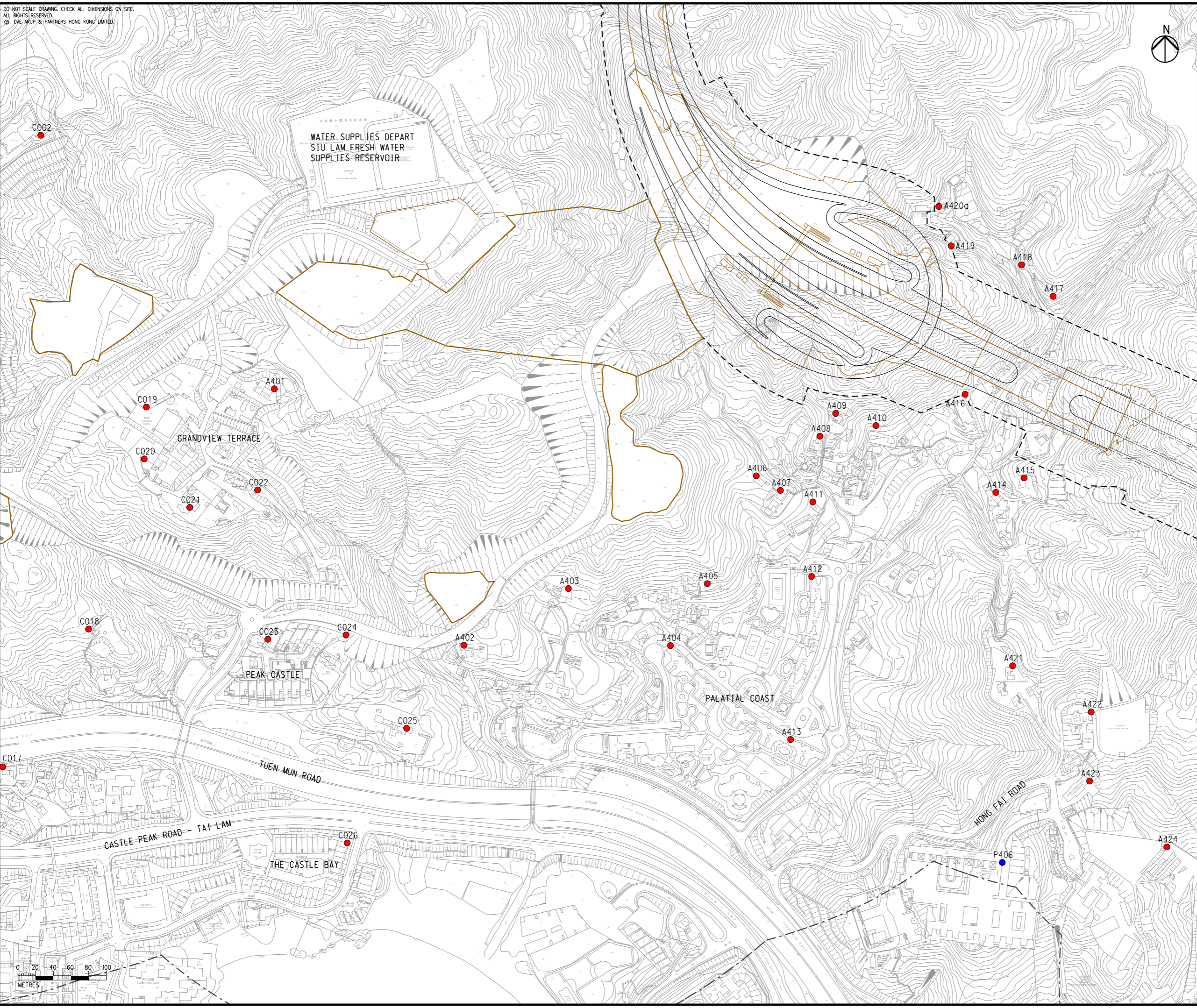
Drawing no.	FIGURE 3.2bv		Rev.	C
Drawn	Date	Checked	Approved	
GL	08/23	TL	FC	
Scale	1:4000 @ A3		Status	PRELIMINARY



EIA Report\Figure 3.2bv - Locations of Representative Air Sensitive Receivers in SKW, SL and TL.dgn

21/8/2023

Printed by : richard-kh.lau
 Filename :



DO NOT SCALE DRAWING. CHECK ALL DIMENSIONS ON SITE.
 ALL RIGHTS RESERVED.
 © OVE ARUP & PARTNERS HONG KONG LIMITED.



LEGEND

- PROPOSED ELEVATED/ AT-GRADE ROAD
- PROPOSED TUNNEL
- PROJECT ELEMENT
- SITE BOUNDARY
- 500m CONSTRUCTION ASSESSMENT AREA
- COMMITTED/PLANNED DEVELOPMENTS
- EXISTING REPRESENTATIVE AIR SENSITIVE RECEIVERS
- COMMITTED/PLANNED REPRESENTATIVE AIR SENSITIVE RECEIVERS

NOTE:
 EXISTING PREMISES OR PLACE WITHIN THE SITE BOUNDARY TO BE RESUMED OR ALLOCATED ARE NOT CONSIDERED AS ASRS.

Rev	Description	By	Date
C	THIRD ISSUE	GL	08/23
B	SECOND ISSUE	GL	06/23
A	FIRST ISSUE	GL	05/23

Consultant

Project Title
ROUTE 11
 (SECTION BETWEEN YUEN LONG AND NORTH LANTAU) - INVESTIGATION

Drawing title
LOCATIONS OF REPRESENTATIVE AIR SENSITIVE RECEIVERS IN SO KWUN WAT, SIU LAM AND TAI LAM DURING CONSTRUCTION PHASE

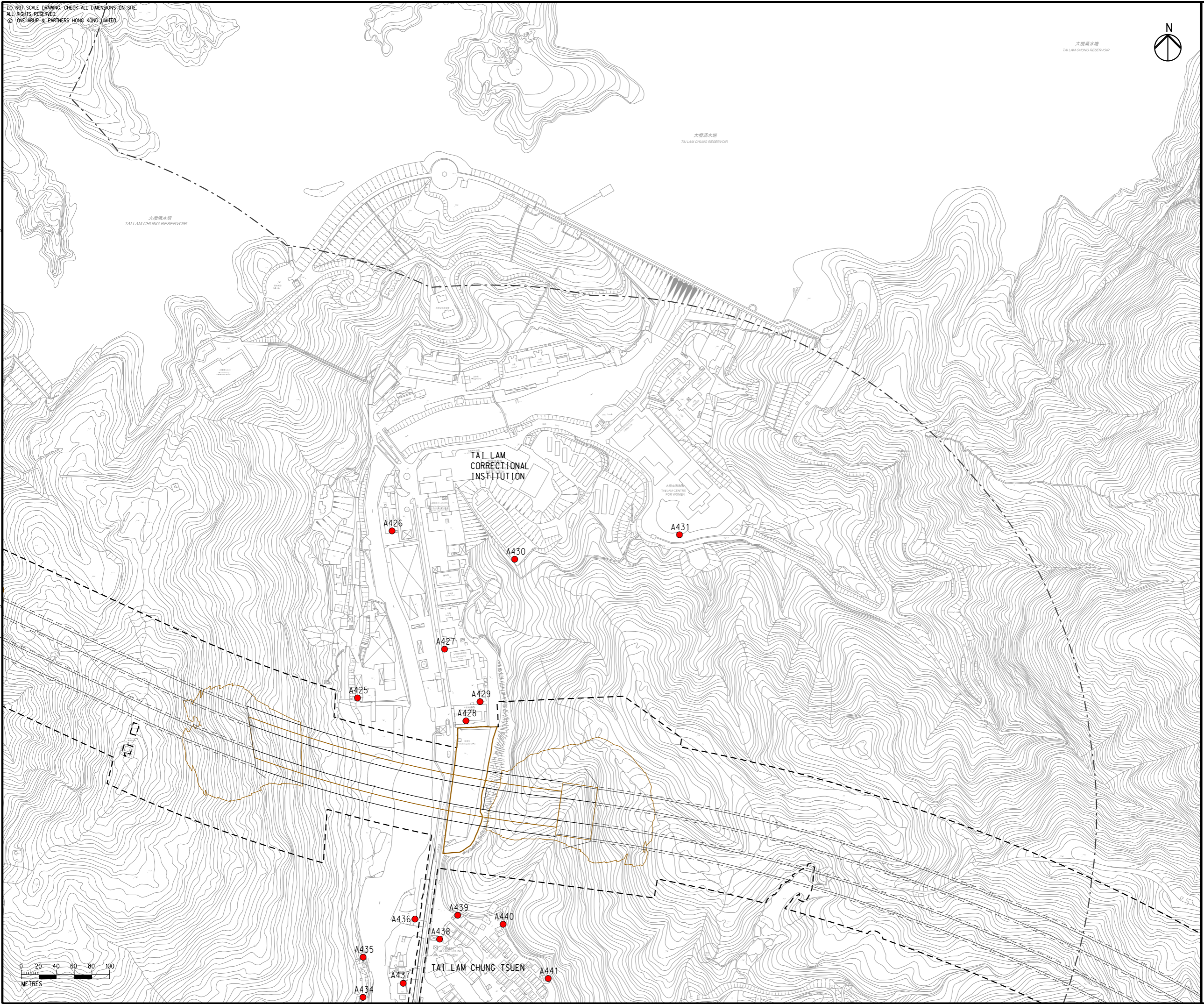
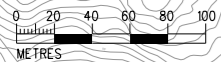
Drawing no. FIGURE 3.2bvi		Rev. C	
Drawn GL	Date 08/23	Checked TL	Approved FC
Scale 1:4000 @ A3		Status PRELIMINARY	

COPYRIGHT RESERVED
路政署
HIGHWAYS DEPARTMENT

EIA Report\Figure 3.2bvi - Locations of Representative Air Sensitive Receivers in SKW, SL and TL.dgn

21/8/2023

Printed by : richard-kh.lau
 Filename :

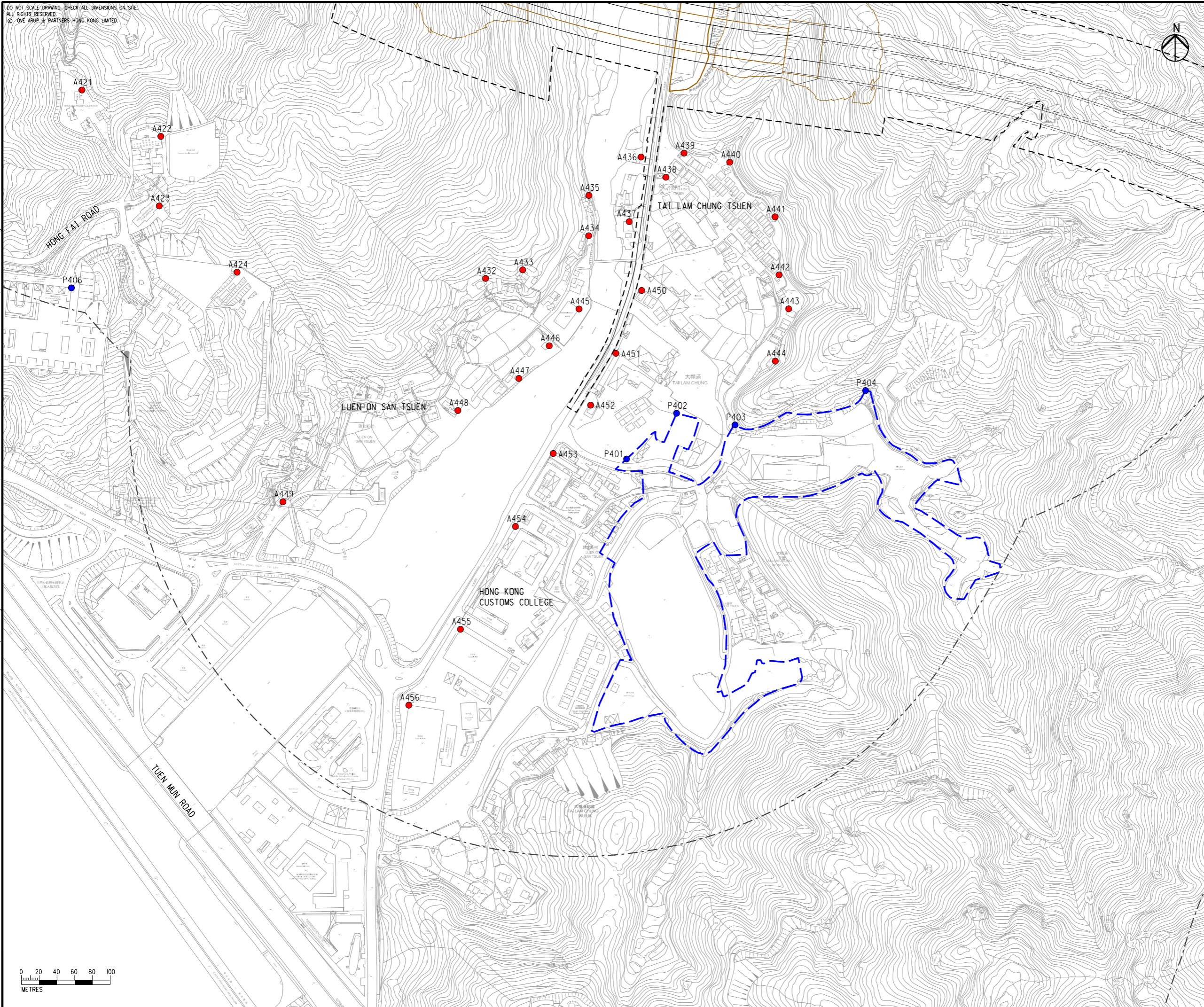
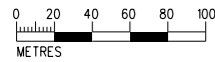


DO NOT SCALE DRAWING. CHECK ALL DIMENSIONS ON SITE.
ALL RIGHTS RESERVED.
© ONE ARUP & PARTNERS HONG KONG LIMITED.

EIA Report\Figure 3.2bvii - Locations of Representative Air Sensitive Receivers in SKW, SL and TL.dgn

21/8/2023

Printed by : richard-kh.lau
Filename :



- LEGEND**
- PROPOSED ELEVATED/ AT-GRADE ROAD
 - PROPOSED TUNNEL
 - PROJECT ELEMENT
 - SITE BOUNDARY
 - 500m CONSTRUCTION ASSESSMENT AREA
 - COMMITTED/PLANNED DEVELOPMENTS
 - EXISTING REPRESENTATIVE AIR SENSITIVE RECEIVERS
 - COMMITTED/PLANNED REPRESENTATIVE AIR SENSITIVE RECEIVERS

NOTE:
EXISTING PREMISES OR PLACE WITHIN THE SITE BOUNDARY TO BE RESUMED OR ALLOCATED ARE NOT CONSIDERED AS ASRs.

Rev	Description	By	Date
C	THIRD ISSUE	GL	08/23
B	SECOND ISSUE	GL	06/23
A	FIRST ISSUE	GL	05/23

Consultant
ARUP

Project Title
**ROUTE 11
(SECTION BETWEEN YUEN LONG AND NORTH LANTAU) - INVESTIGATION**

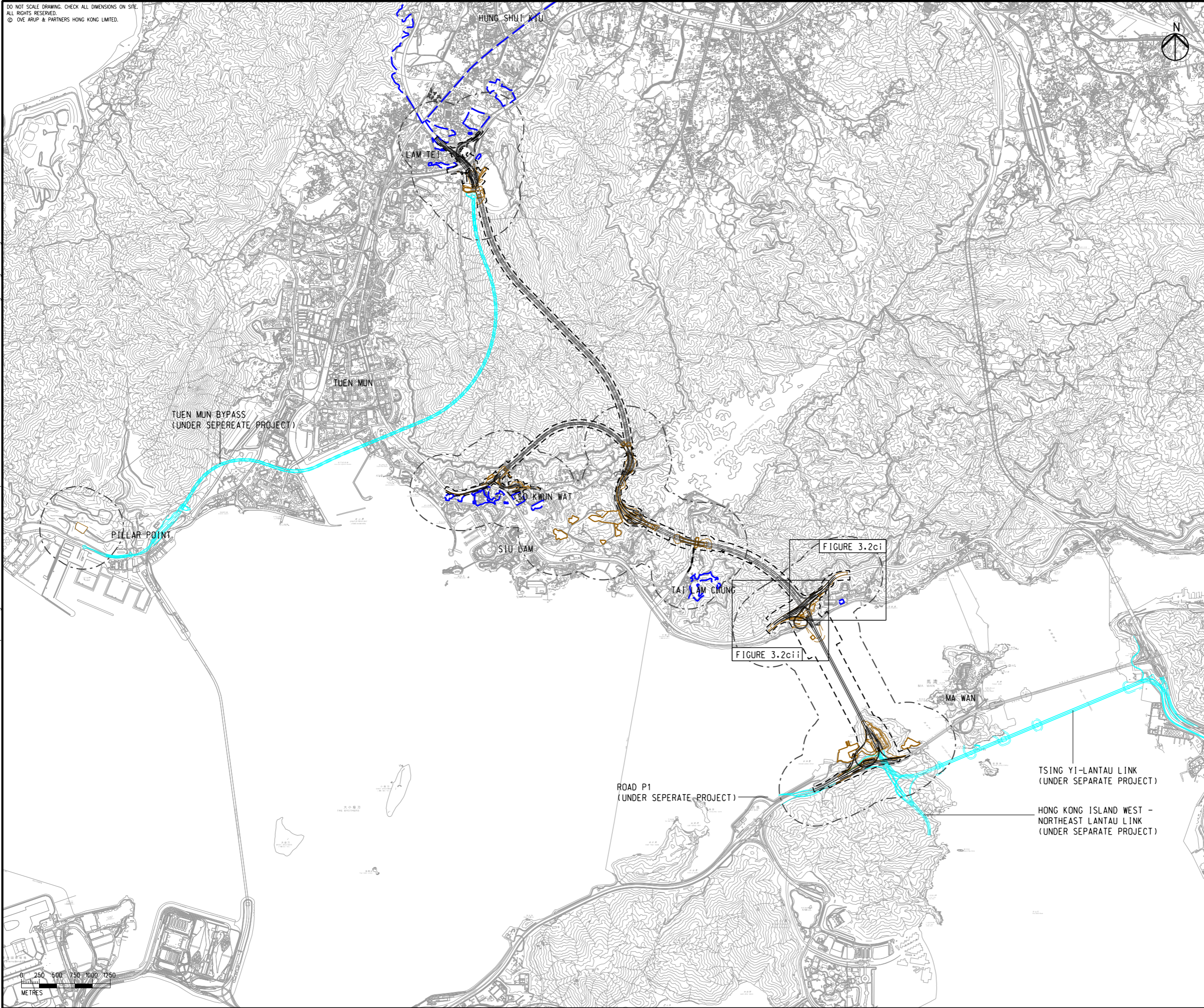
Drawing title
LOCATIONS OF REPRESENTATIVE AIR SENSITIVE RECEIVERS IN SO KWUN WAT, SIU LAM AND TAI LAM DURING CONSTRUCTION PHASE

Drawing no. FIGURE 3.2bvii		Rev. C	
Drawn GL	Date 08/23	Checked TL	Approved FC
Scale 1:4000 @ A3		Status PRELIMINARY	

COPYRIGHT RESERVED
 **路政署
HIGHWAYS
DEPARTMENT**

DO NOT SCALE DRAWING. CHECK ALL DIMENSIONS ON SITE.
ALL RIGHTS RESERVED.
© OVE ARUP & PARTNERS HONG KONG LIMITED.

EIA Report\Figure 3.2c - Locations of Representative Air Sensitive Receivers in Tsing Lung Tau.dgn



- LEGEND**
- PROPOSED ELEVATED/ AT-GRADE ROAD
 - PROPOSED TUNNEL
 - PROJECT ELEMENT
 - SITE BOUNDARY
 - 500m CONSTRUCTION ASSESSMENT AREA
 - PLANNED ROAD NETWORK (UNDER SEPERATE PROJECTS)
 - COMMITTED/PLANNED DEVELOPMENTS

Rev	Description	By	Date
C	THIRD ISSUE	GL	08/23
B	SECOND ISSUE	GL	06/23
A	FIRST ISSUE	GL	05/23

Consultant
ARUP

Project Title
**ROUTE 11
(SECTION BETWEEN YUEN LONG AND NORTH LANTAU) - INVESTIGATION**

Drawing title
LOCATIONS OF REPRESENTATIVE AIR SENSITIVE RECEIVERS IN TSING LUNG TAU DURING CONSTRUCTION PHASE

Drawing no. FIGURE 3.2c		Rev. C	
Drawn GL	Date 08/23	Checked TL	Approved FC
Scale 1:50000 @ A3		Status PRELIMINARY	

COPYRIGHT RESERVED
**路政署
HIGHWAYS
DEPARTMENT**

21/8/2023

Printed by : richard-kh.lau
Filename :



DO NOT SCALE DRAWING. CHECK ALL DIMENSIONS ON-SITE.
 ALL RIGHTS RESERVED.
 © ONE ARUP & PARTNERS HONG KONG LIMITED.

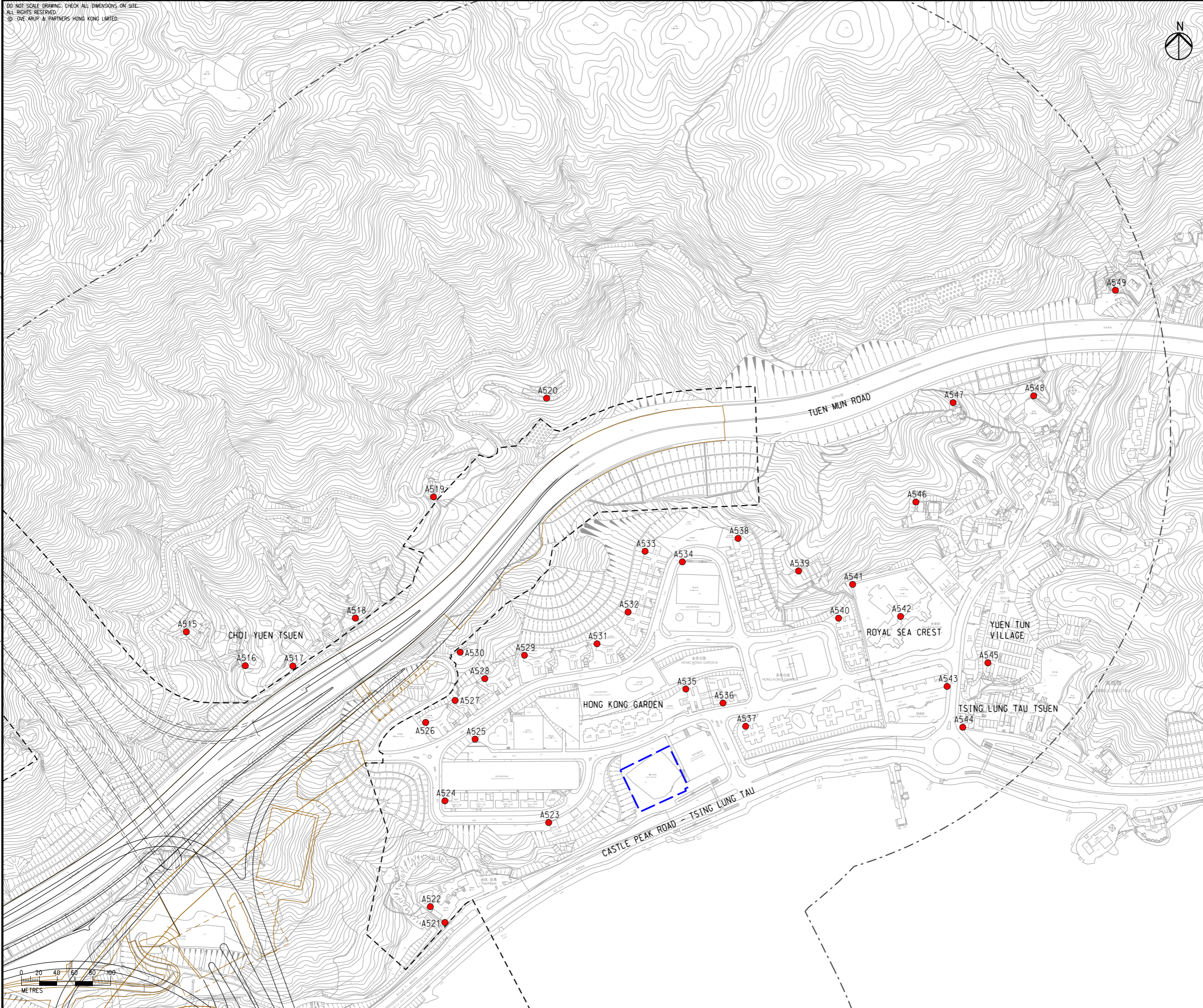


- LEGEND**
- PROPOSED ELEVATED/ AT-GRADE ROAD
 - PROPOSED TUNNEL
 - PROJECT ELEMENT
 - SITE BOUNDARY
 - 500m CONSTRUCTION ASSESSMENT AREA
 - COMMITTED/PLANNED DEVELOPMENTS
 - EXISTING REPRESENTATIVE AIR SENSITIVE RECEIVERS
 - COMMITTED/PLANNED REPRESENTATIVE AIR SENSITIVE RECEIVERS

EIA Report\Figure 3.2ci - Locations of Representative Air Sensitive Receivers in Tsing Lung Tau.dgn

21/8/2023

Printed by : richard-kh.lau
 Filename :



NOTE:
 EXISTING PREMISES OR PLACE WITHIN THE SITE BOUNDARY TO BE RESUMED OR ALLOCATED ARE NOT CONSIDERED AS ASRS.

Rev	Description	By	Date
C	THIRD ISSUE	GL	08/23
B	SECOND ISSUE	GL	06/23
A	FIRST ISSUE	GL	05/23

Consultant
ARUP


Project Title
ROUTE 11
 (SECTION BETWEEN YUEN LONG AND NORTH LANTAU) - INVESTIGATION

Drawing title
LOCATIONS OF REPRESENTATIVE AIR SENSITIVE RECEIVERS IN TSING LUNG TAU DURING CONSTRUCTION PHASE

Drawing no. FIGURE 3.2ci		Rev. C	
Drawn GL	Date 08/23	Checked TL	Approved FC
Scale 1:4000 @ A3		Status PRELIMINARY	

COPYRIGHT RESERVED

路政署
HIGHWAYS DEPARTMENT

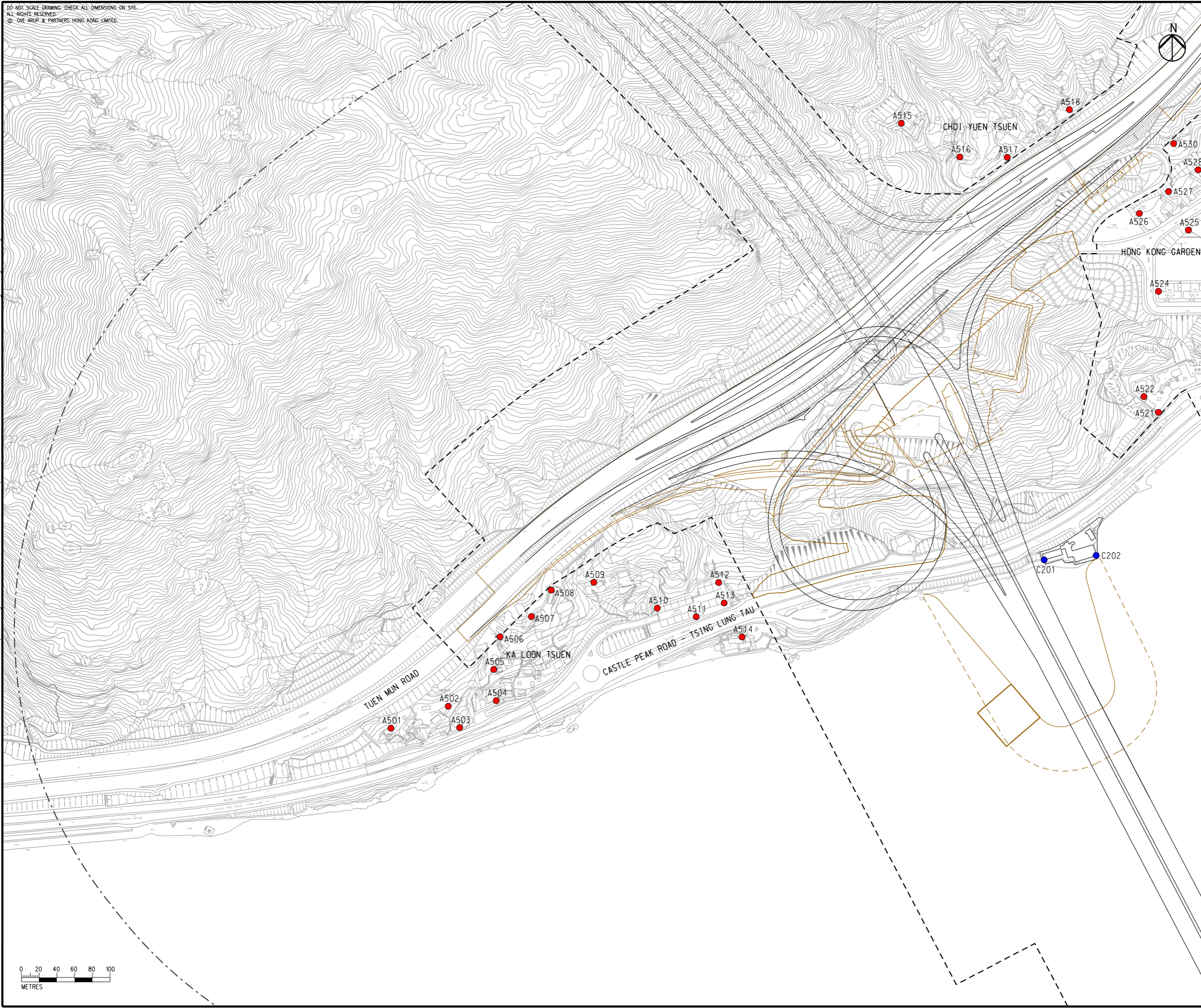
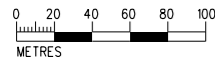


DO NOT SCALE DRAWING. CHECK ALL DIMENSIONS ON SITE.
 ALL RIGHTS RESERVED.
 © OVE ARUP & PARTNERS HONG KONG LIMITED.

EIA Report\Figure 3.2cii - Locations of Representative Air Sensitive Receivers in Tsing Lung Tau.dgn

21/8/2023

Printed by : richard-kh.lau
 Filename :



- LEGEND**
- PROPOSED ELEVATED/ AT-GRADE ROAD
 - PROPOSED TUNNEL
 - PROJECT ELEMENT
 - SITE BOUNDARY
 - 500m CONSTRUCTION ASSESSMENT AREA
 - COMMITTED/PLANNED DEVELOPMENTS
 - EXISTING REPRESENTATIVE AIR SENSITIVE RECEIVERS
 - COMMITTED/PLANNED REPRESENTATIVE AIR SENSITIVE RECEIVERS

NOTE:
 EXISTING PREMISES OR PLACE WITHIN THE SITE BOUNDARY TO BE RESUMED OR ALLOCATED ARE NOT CONSIDERED AS ASRS.

Rev	Description	By	Date
C	THIRD ISSUE	GL	08/23
B	SECOND ISSUE	GL	06/23
A	FIRST ISSUE	GL	05/23

Consultant

Project Title
ROUTE 11
 (SECTION BETWEEN YUEN LONG AND NORTH LANTAU) - INVESTIGATION

Drawing title
LOCATIONS OF REPRESENTATIVE AIR SENSITIVE RECEIVERS IN TSING LUNG TAU DURING CONSTRUCTION PHASE

Drawing no. FIGURE 3.2cii		Rev. C	
Drawn GL	Date 08/23	Checked TL	Approved FC
Scale 1:4000 @ A3		Status PRELIMINARY	

COPYRIGHT RESERVED

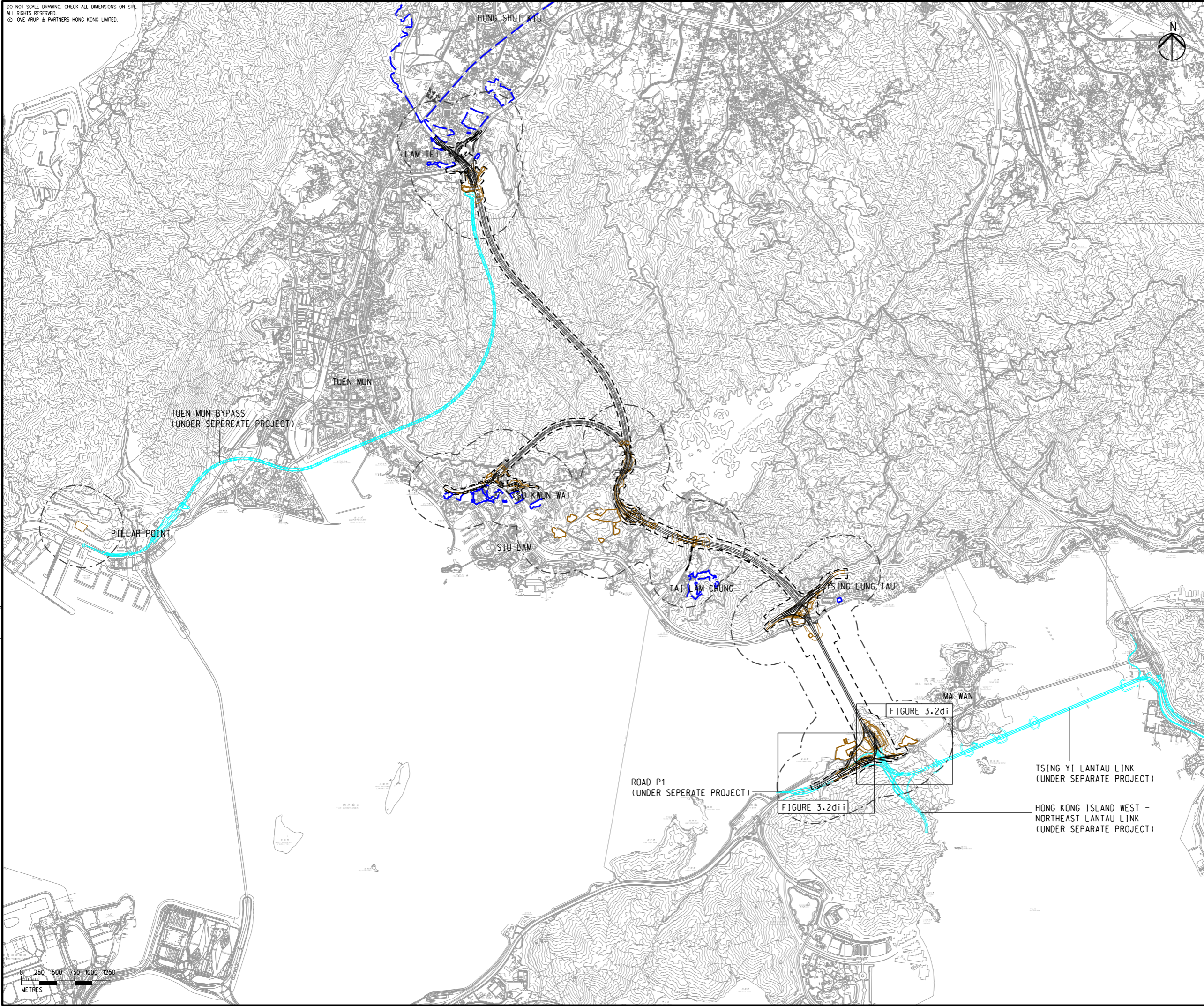
路政署
HIGHWAYS DEPARTMENT

DO NOT SCALE DRAWING. CHECK ALL DIMENSIONS ON SITE.
ALL RIGHTS RESERVED.
© OVE ARUP & PARTNERS HONG KONG LIMITED.

EIA Report\Figure 3.2d - Locations of Representative Air Sensitive Receivers in North Lantau Areas.dgn

21/8/2023

Printed by : richard-kh.lau
Filename :



LEGEND

- PROPOSED ELEVATED/ AT-GRADE ROAD
- PROPOSED TUNNEL
- PROJECT ELEMENT
- SITE BOUNDARY
- 500m CONSTRUCTION ASSESSMENT AREA
- PLANNED ROAD NETWORK (UNDER SEPERATE PROJECTS)
- COMMITTED/PLANNED DEVELOPMENTS

Rev	Description	By	Date
C	THIRD ISSUE	GL	08/23
B	SECOND ISSUE	GL	06/23
A	FIRST ISSUE	GL	05/23

Consultant
ARUP

Project Title
**ROUTE 11
(SECTION BETWEEN YUEN LONG AND NORTH LANTAU) - INVESTIGATION**

Drawing title
LOCATIONS OF REPRESENTATIVE AIR SENSITIVE RECEIVERS IN NORTH LANTAU AREAS DURING CONSTRUCTION PHASE

Drawing no. FIGURE 3.2d		Rev. C	
Drawn GL	Date 08/23	Checked TL	Approved FC
Scale 1:50000 @ A3		Status PRELIMINARY	

COPYRIGHT RESERVED

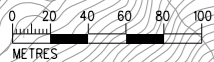
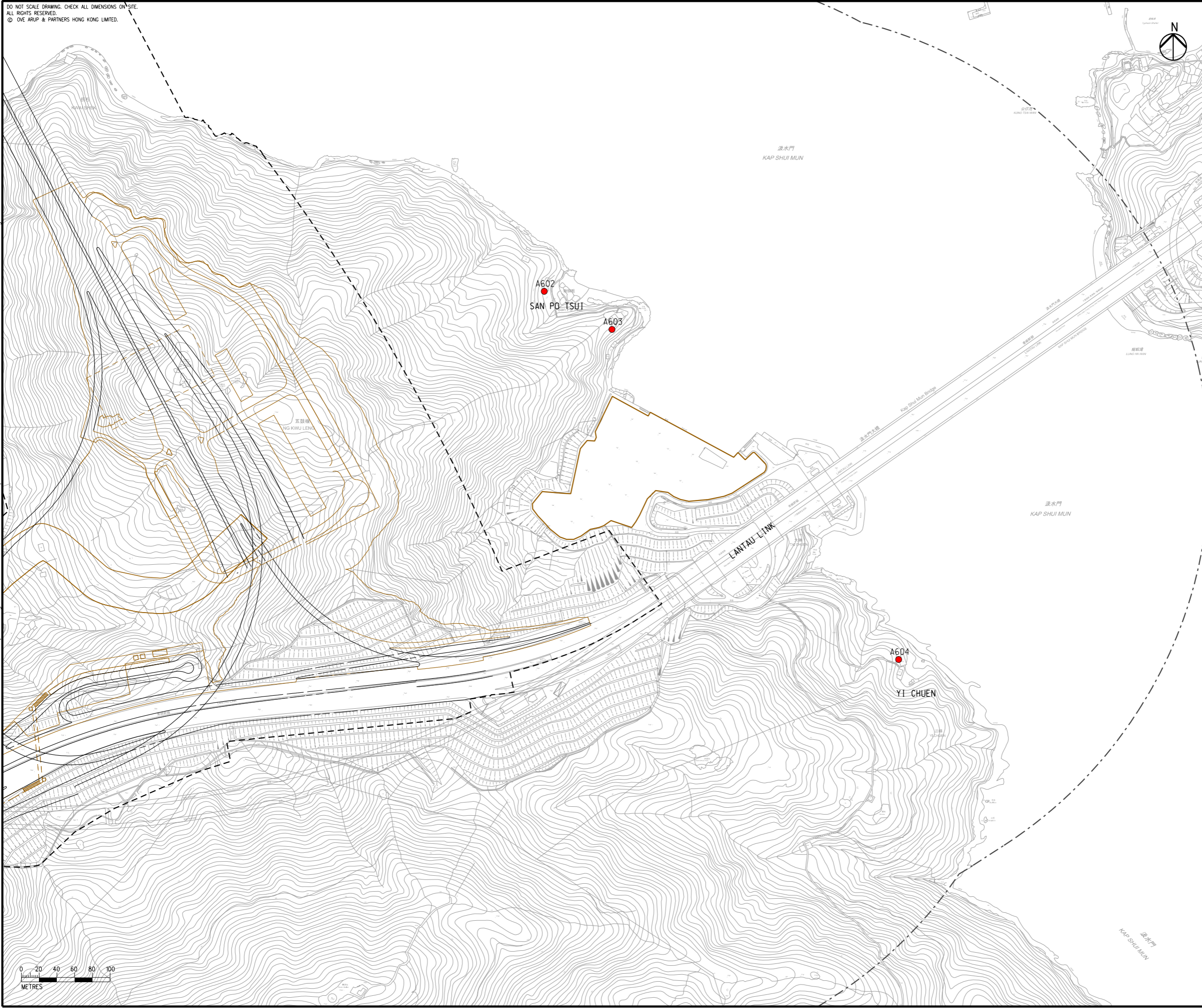
**路政署
HIGHWAYS
DEPARTMENT**

DO NOT SCALE DRAWING. CHECK ALL DIMENSIONS ON SITE.
 ALL RIGHTS RESERVED.
 © OVE ARUP & PARTNERS HONG KONG LIMITED.

EIA Report\Figure 3.2di - Locations of Representative Air Sensitive Receivers in North Lantau Areas.dgn

21/8/2023

Printed by : richard-kh.lau
 Filename :



- LEGEND**
- PROPOSED ELEVATED/ AT-GRADE ROAD
 - PROPOSED TUNNEL
 - PROJECT ELEMENT
 - SITE BOUNDARY
 - 500m CONSTRUCTION ASSESSMENT AREA
 - COMMITTED/PLANNED DEVELOPMENTS
 - EXISTING REPRESENTATIVE AIR SENSITIVE RECEIVERS
 - COMMITTED/PLANNED REPRESENTATIVE AIR SENSITIVE RECEIVERS

NOTE:
 EXISTING PREMISES OR PLACE WITHIN THE SITE BOUNDARY TO BE RESUMED OR ALLOCATED ARE NOT CONSIDERED AS ASRS.

Rev	Description	By	Date
C	THIRD ISSUE	GL	08/23
B	SECOND ISSUE	GL	06/23
A	FIRST ISSUE	GL	05/23

Consultant
ARUP

Project Title
ROUTE 11
 (SECTION BETWEEN YUEN LONG AND NORTH LANTAU) - INVESTIGATION

Drawing title
LOCATIONS OF REPRESENTATIVE AIR SENSITIVE RECEIVERS IN NORTH LANTAU AREAS DURING CONSTRUCTION PHASE

Drawing no. FIGURE 3.2di		Rev. C	
Drawn GL	Date 08/23	Checked TL	Approved FC
Scale 1:4000 @ A3		Status PRELIMINARY	

COPYRIGHT RESERVED

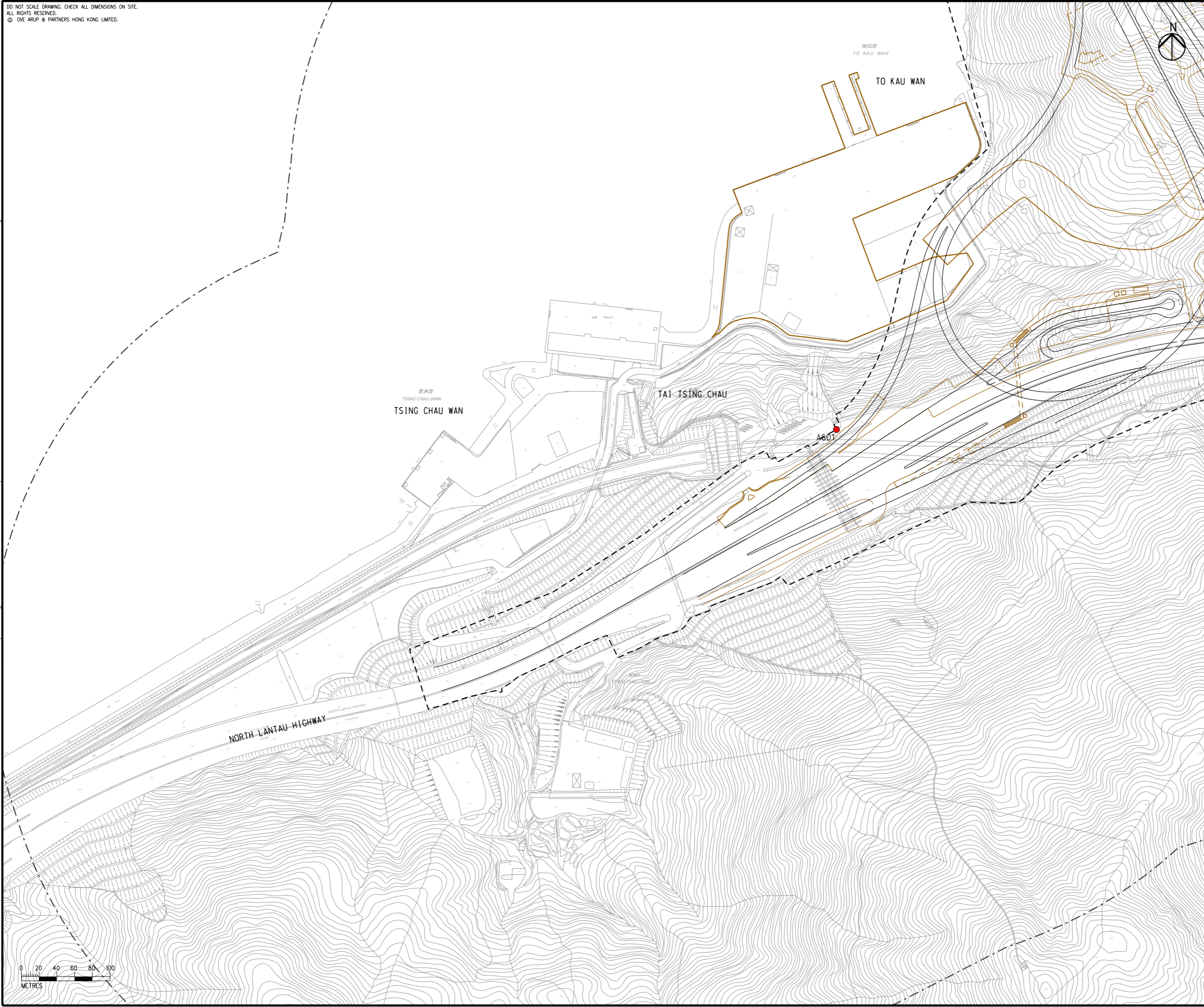
路政署
HIGHWAYS
DEPARTMENT

DO NOT SCALE DRAWING. CHECK ALL DIMENSIONS ON SITE.
 ALL RIGHTS RESERVED.
 © OVE ARUP & PARTNERS HONG KONG LIMITED.

EIA Report\Figure 3.2dii - Locations of Representative Air Sensitive Receivers in North Lantau Areas.dgn

21/8/2023

Printed by : richard-kh.lau
 Filename :



- LEGEND**
- PROPOSED ELEVATED/ AT-GRADE ROAD
 - PROPOSED TUNNEL
 - PROJECT ELEMENT
 - SITE BOUNDARY
 - 500m CONSTRUCTION ASSESSMENT AREA
 - COMMITTED/PLANNED DEVELOPMENTS
 - EXISTING REPRESENTATIVE AIR SENSITIVE RECEIVERS
 - COMMITTED/PLANNED REPRESENTATIVE AIR SENSITIVE RECEIVERS

NOTE:
 EXISTING PREMISES OR PLACE WITHIN THE SITE BOUNDARY TO BE RESUMED OR ALLOCATED ARE NOT CONSIDERED AS ASRS.

Rev	Description	By	Date
C	THIRD ISSUE	GL	08/23
B	SECOND ISSUE	GL	06/23
A	FIRST ISSUE	GL	05/23

Consultant
ARUP

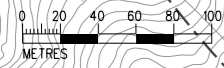
Project Title
ROUTE 11
 (SECTION BETWEEN YUEN LONG AND NORTH LANTAU) - INVESTIGATION

Drawing title
LOCATIONS OF REPRESENTATIVE AIR SENSITIVE RECEIVERS IN NORTH LANTAU AREAS DURING CONSTRUCTION PHASE

Drawing no. FIGURE 3.2dii		Rev. C	
Drawn GL	Date 08/23	Checked TL	Approved FC
Scale 1:4000 @ A3		Status PRELIMINARY	

COPYRIGHT RESERVED

路政署
HIGHWAYS
DEPARTMENT

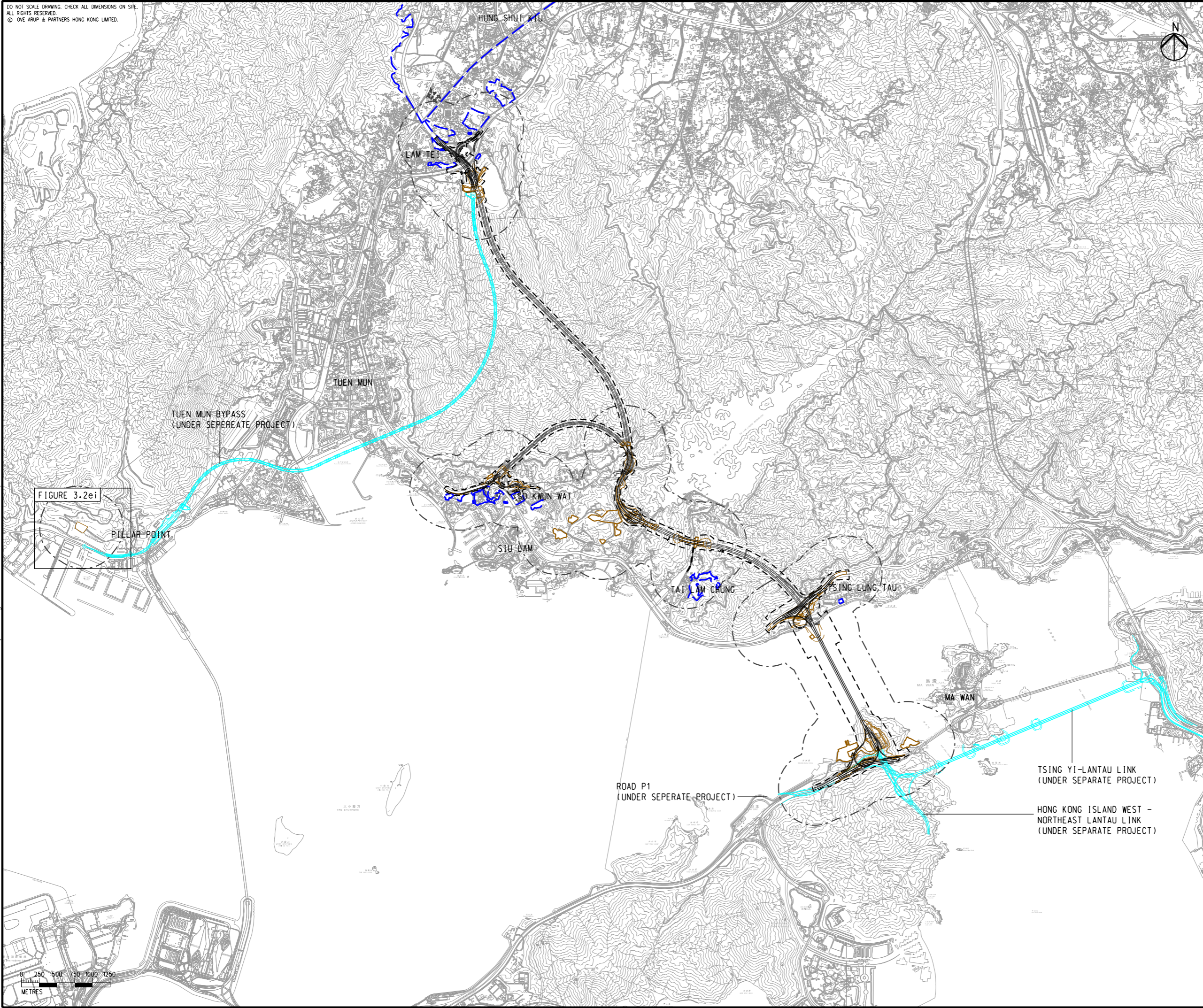


DO NOT SCALE DRAWING. CHECK ALL DIMENSIONS ON SITE.
ALL RIGHTS RESERVED.
© OVE ARUP & PARTNERS HONG KONG LIMITED.

EIA Report\Figure 3.2e - Locations of Representative Air Sensitive Receivers in Pillar Point.dgn

21/8/2023

Printed by : richard-kh.lau
Filename :



- LEGEND**
- PROPOSED ELEVATED/ AT-GRADE ROAD
 - PROPOSED TUNNEL
 - PROJECT ELEMENT
 - SITE BOUNDARY
 - 500m CONSTRUCTION ASSESSMENT AREA
 - PLANNED ROAD NETWORK (UNDER SEPERATE PROJECTS)
 - COMMITTED/PLANNED DEVELOPMENTS

Rev	Description	By	Date
C	THIRD ISSUE	GL	08/23
B	SECOND ISSUE	GL	06/23
A	FIRST ISSUE	GL	05/23

Consultant
ARUP

Project Title
**ROUTE 11
(SECTION BETWEEN YUEN LONG AND NORTH LANTAU) - INVESTIGATION**

Drawing title
LOCATIONS OF REPRESENTATIVE AIR SENSITIVE RECEIVERS IN PILLAR POINT DURING CONSTRUCTION PHASE










Drawing no. FIGURE 3.2e		Rev. C	
Drawn GL	Date 08/23	Checked TL	Approved FC
Scale 1:50000 @ A3		Status PRELIMINARY	

COPYRIGHT RESERVED
**路政署
HIGHWAYS
DEPARTMENT**

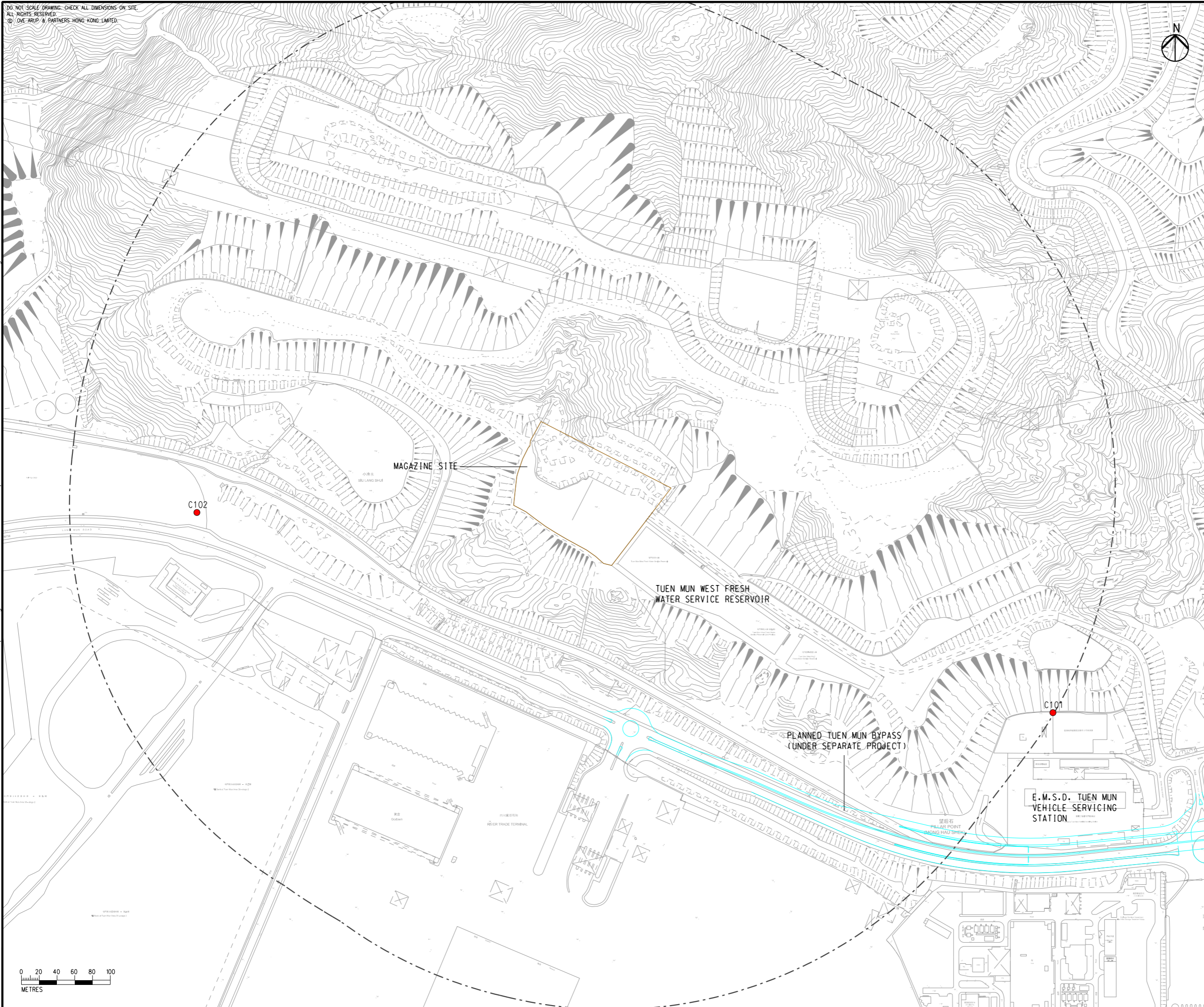


DO NOT SCALE DRAWING. CHECK ALL DIMENSIONS ON SITE.
 ALL RIGHTS RESERVED.
 © OVE ARUP & PARTNERS HONG KONG LIMITED.



- LEGEND**
-  PROPOSED ELEVATED/ AT-GRADE ROAD
 -  PROPOSED TUNNEL
 -  PROJECT ELEMENT
 -  SITE BOUNDARY
 -  500m CONSTRUCTION ASSESSMENT AREA
 -  PLANNED TUEN MUN BYPASS (UNDER SEPARATE PROJECT)
 -  COMMITTED/PLANNED DEVELOPMENTS
 -  EXISTING REPRESENTATIVE AIR SENSITIVE RECEIVERS
 -  COMMITTED/PLANNED REPRESENTATIVE AIR SENSITIVE RECEIVERS

EIA Report\Figure 3.2ei - Locations of Representative Air Sensitive Receivers in Pillar Point.dgn



NOTE:
 EXISTING PREMISES OR PLACE WITHIN THE SITE BOUNDARY TO BE RESUMED OR ALLOCATED ARE NOT CONSIDERED AS ASRS.

C	THIRD ISSUE	GL	08/23
B	SECOND ISSUE	GL	06/23
A	FIRST ISSUE	GL	05/23
Rev	Description	By	Date

Consultant
ARUP

Project Title
ROUTE 11
 (SECTION BETWEEN YUEN LONG AND NORTH LANTAU) - INVESTIGATION

Drawing title
LOCATIONS OF REPRESENTATIVE AIR SENSITIVE RECEIVERS IN PILLAR POINT DURING CONSTRUCTION PHASE

Drawing no.		Rev.	
FIGURE 3.2ei		C	
Drawn	Date	Checked	Approved
GL	08/23	TL	FC
Scale	Status		PRELIMINARY
1:4000 @ A3			

COPYRIGHT RESERVED
 **路政署**
HIGHWAYS DEPARTMENT

21/8/2023

Printed by : richard-kh.lau
 Filename :