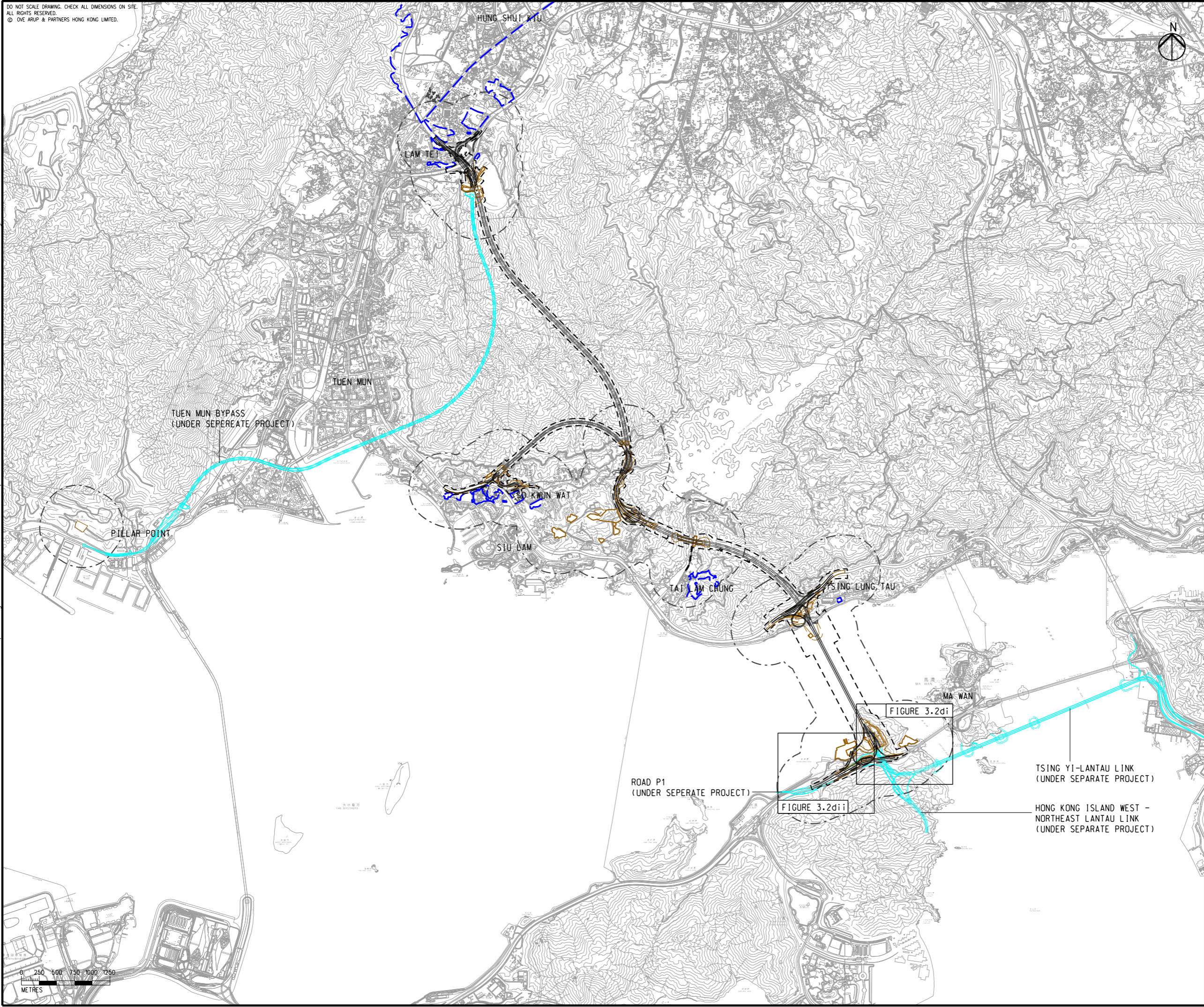


DO NOT SCALE DRAWING. CHECK ALL DIMENSIONS ON SITE.  
ALL RIGHTS RESERVED.  
© OVE ARUP & PARTNERS HONG KONG LIMITED.

EIA Report\Figure 3.2d - Locations of Representative Air Sensitive Receivers in North Lantau Areas.dgn

21/8/2023

Printed by : richard-kh.lau  
Filename :



**LEGEND**

- PROPOSED ELEVATED/ AT-GRADE ROAD
- PROPOSED TUNNEL
- PROJECT ELEMENT
- SITE BOUNDARY
- 500m CONSTRUCTION ASSESSMENT AREA
- PLANNED ROAD NETWORK (UNDER SEPERATE PROJECTS)
- COMMITTED/PLANNED DEVELOPMENTS

Rev	Description	By	Date
C	THIRD ISSUE	GL	08/23
B	SECOND ISSUE	GL	06/23
A	FIRST ISSUE	GL	05/23

Consultant  
**ARUP**

Project Title  
**ROUTE 11  
(SECTION BETWEEN YUEN LONG  
AND NORTH LANTAU) -  
INVESTIGATION**

Drawing title  
**LOCATIONS OF REPRESENTATIVE  
AIR SENSITIVE RECEIVERS  
IN NORTH LANTAU AREAS  
DURING CONSTRUCTION PHASE**

Drawing no. <b>FIGURE 3.2d</b>		Rev. <b>C</b>	
Drawn GL	Date 08/23	Checked TL	Approved FC
Scale 1:50000 @ A3		Status PRELIMINARY	

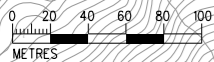
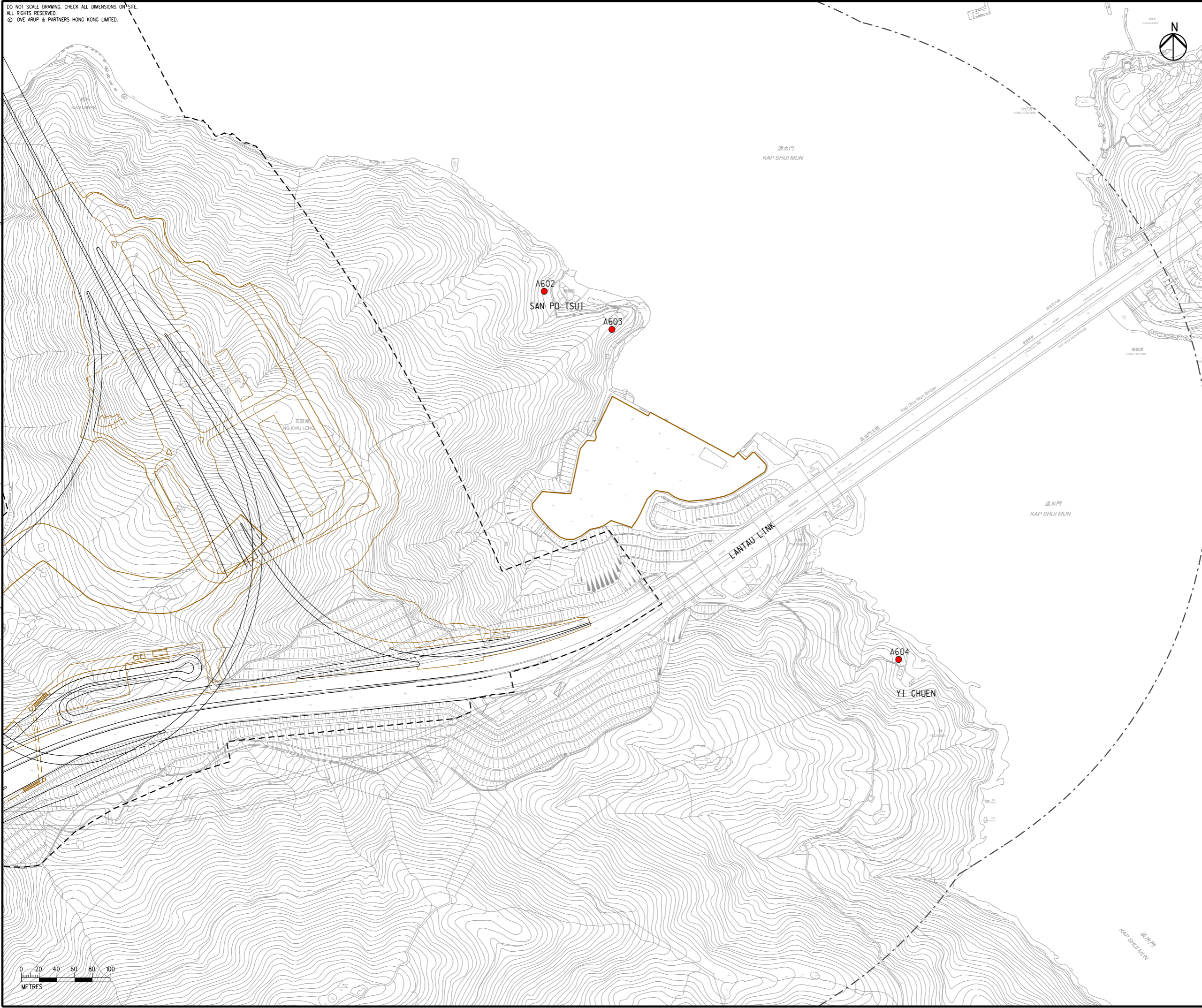
COPYRIGHT RESERVED  
 **路政署  
HIGHWAYS  
DEPARTMENT**

DO NOT SCALE DRAWING. CHECK ALL DIMENSIONS ON SITE.  
 ALL RIGHTS RESERVED.  
 © OVE ARUP & PARTNERS HONG KONG LIMITED.

EIA Report\Figure 3.2di - Locations of Representative Air Sensitive Receivers in North Lantau Areas.dgn

21/8/2023

Printed by : richard-kh.lau  
 Filename :



**LEGEND**

- PROPOSED ELEVATED/ AT-GRADE ROAD
- PROPOSED TUNNEL
- PROJECT ELEMENT
- SITE BOUNDARY
- 500m CONSTRUCTION ASSESSMENT AREA
- COMMITTED/PLANNED DEVELOPMENTS
- EXISTING REPRESENTATIVE AIR SENSITIVE RECEIVERS
- COMMITTED/PLANNED REPRESENTATIVE AIR SENSITIVE RECEIVERS

**NOTE:**  
 EXISTING PREMISES OR PLACE WITHIN THE SITE BOUNDARY TO BE RESUMED OR ALLOCATED ARE NOT CONSIDERED AS ASRS.

Rev	Description	By	Date
C	THIRD ISSUE	GL	08/23
B	SECOND ISSUE	GL	06/23
A	FIRST ISSUE	GL	05/23

Consultant  
ARUP

Project Title  
**ROUTE 11**  
 (SECTION BETWEEN YUEN LONG AND NORTH LANTAU) - INVESTIGATION

Drawing title  
**LOCATIONS OF REPRESENTATIVE AIR SENSITIVE RECEIVERS IN NORTH LANTAU AREAS DURING CONSTRUCTION PHASE**

Drawing no. <b>FIGURE 3.2di</b>		Rev. <b>C</b>	
Drawn GL	Date 08/23	Checked TL	Approved FC
Scale 1:4000 @ A3		Status PRELIMINARY	

COPYRIGHT RESERVED

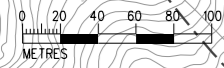
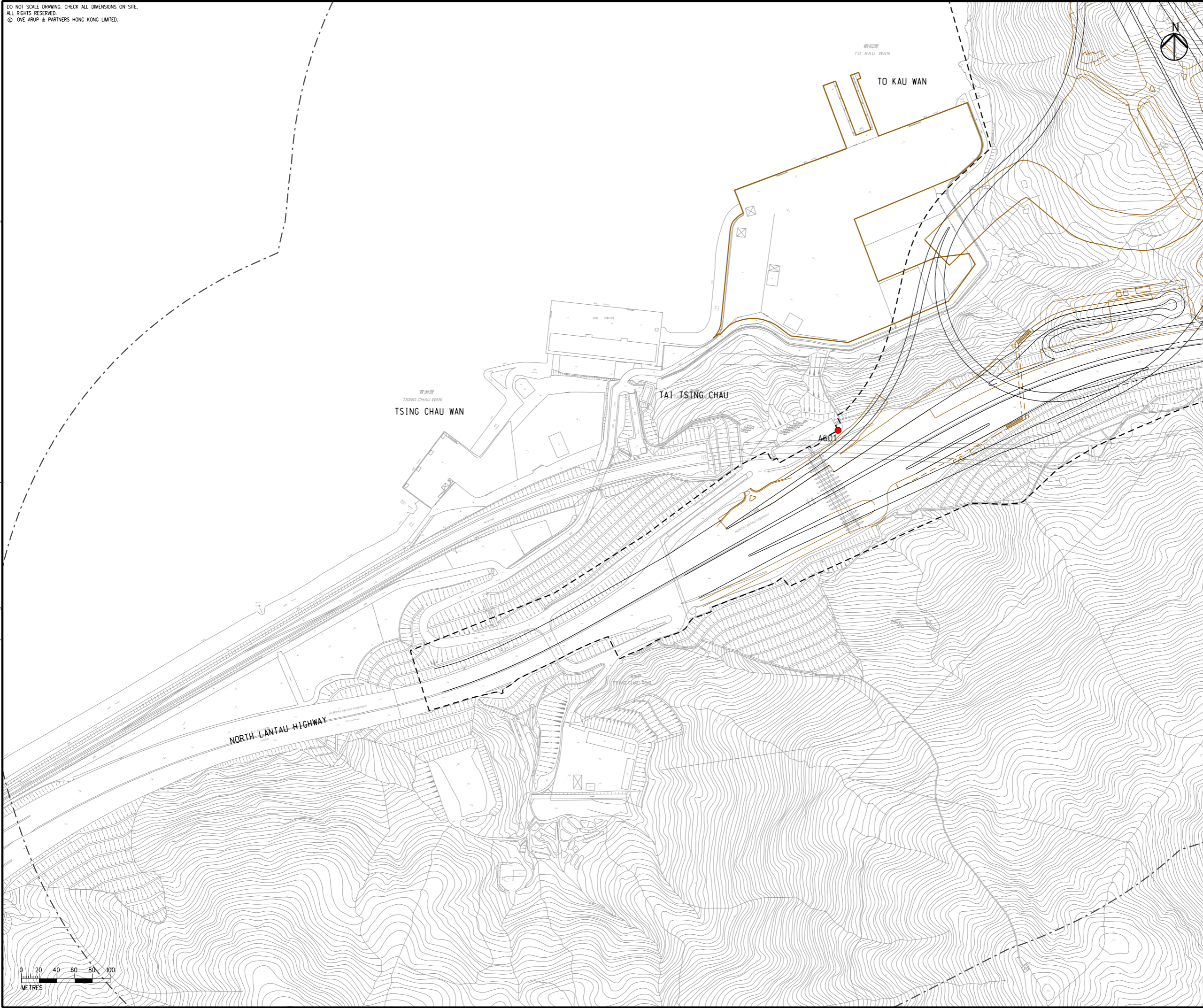
路政署  
HIGHWAYS  
DEPARTMENT

DO NOT SCALE DRAWING. CHECK ALL DIMENSIONS ON SITE.  
 ALL RIGHTS RESERVED.  
 © OVE ARUP & PARTNERS HONG KONG LIMITED.

EIA Report\Figure 3.2dii - Locations of Representative Air Sensitive Receivers in North Lantau Areas.dgn

21/8/2023

Printed by : richard-kh.lau  
 Filename :



**LEGEND**

- PROPOSED ELEVATED/ AT-GRADE ROAD
- PROPOSED TUNNEL
- PROJECT ELEMENT
- SITE BOUNDARY
- 500m CONSTRUCTION ASSESSMENT AREA
- COMMITTED/PLANNED DEVELOPMENTS
- EXISTING REPRESENTATIVE AIR SENSITIVE RECEIVERS
- COMMITTED/PLANNED REPRESENTATIVE AIR SENSITIVE RECEIVERS

**NOTE:**  
 EXISTING PREMISES OR PLACE WITHIN THE SITE BOUNDARY TO BE RESUMED OR ALLOCATED ARE NOT CONSIDERED AS ASRS.

Rev	Description	By	Date
C	THIRD ISSUE	GL	08/23
B	SECOND ISSUE	GL	06/23
A	FIRST ISSUE	GL	05/23

Consultant

Project Title  
**ROUTE 11**  
 (SECTION BETWEEN YUEN LONG AND NORTH LANTAU) - INVESTIGATION

Drawing title  
**LOCATIONS OF REPRESENTATIVE AIR SENSITIVE RECEIVERS IN NORTH LANTAU AREAS DURING CONSTRUCTION PHASE**

Drawing no. <b>FIGURE 3.2dii</b>		Rev. <b>C</b>	
Drawn GL	Date 08/23	Checked TL	Approved FC
Scale 1:4000 @ A3		Status PRELIMINARY	

COPYRIGHT RESERVED

**路政署  
 HIGHWAYS  
 DEPARTMENT**