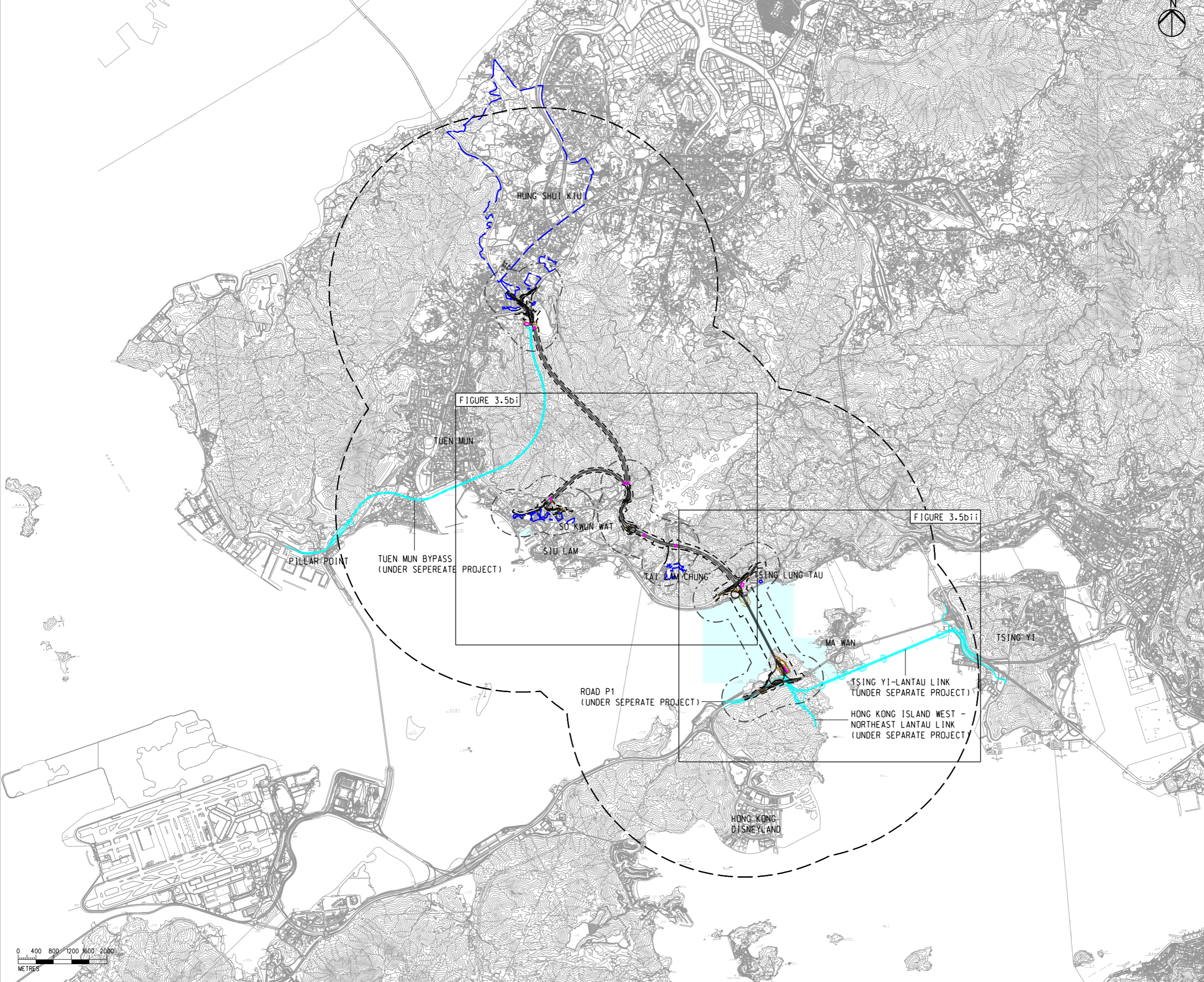


DO NOT SCALE DRAWING. CHECK ALL DIMENSIONS ON SITE.
ALL RIGHTS RESERVED.
© OVE ARUP & PARTNERS HONG KONG LIMITED.



- LEGEND**
- PROPOSED ELEVATED/ AT-GRADE ROAD
 - - - PROPOSED TUNNEL
 - HIGHWAY/ TUNNEL OPERATION AND MAINTENANCE FACILITIES
 - PROJECT ELEMENT
 - SITE BOUNDARY
 - 500m OPERATIONAL ASSESSMENT AREA
 - 4km ASSESSMENT AREA
 - PLANNED ROAD NETWORK (UNDER SEPARATE PROJECTS)
 - COMMITTED/PLANNED DEVELOPMENTS
 - MARINE FAIRWAY/ FACILITY

Rev	Description	By	Date
C	THIRD ISSUE	GL	08/23
B	SECOND ISSUE	GL	06/23
A	FIRST ISSUE	GL	05/23

Consultant
ARUP

Project Title
**ROUTE 11
(SECTION BETWEEN YUEN LONG AND NORTH LANTAU) - INVESTIGATION**

Drawing title
LOCATIONS OF CHIMNEY AND MARINE FAIRWAY/ FACILITY IN SO KWUN WAT, SIU LAM AND TAI LAM, TSING LUNG TAU AND NORTH LANTAU AREAS

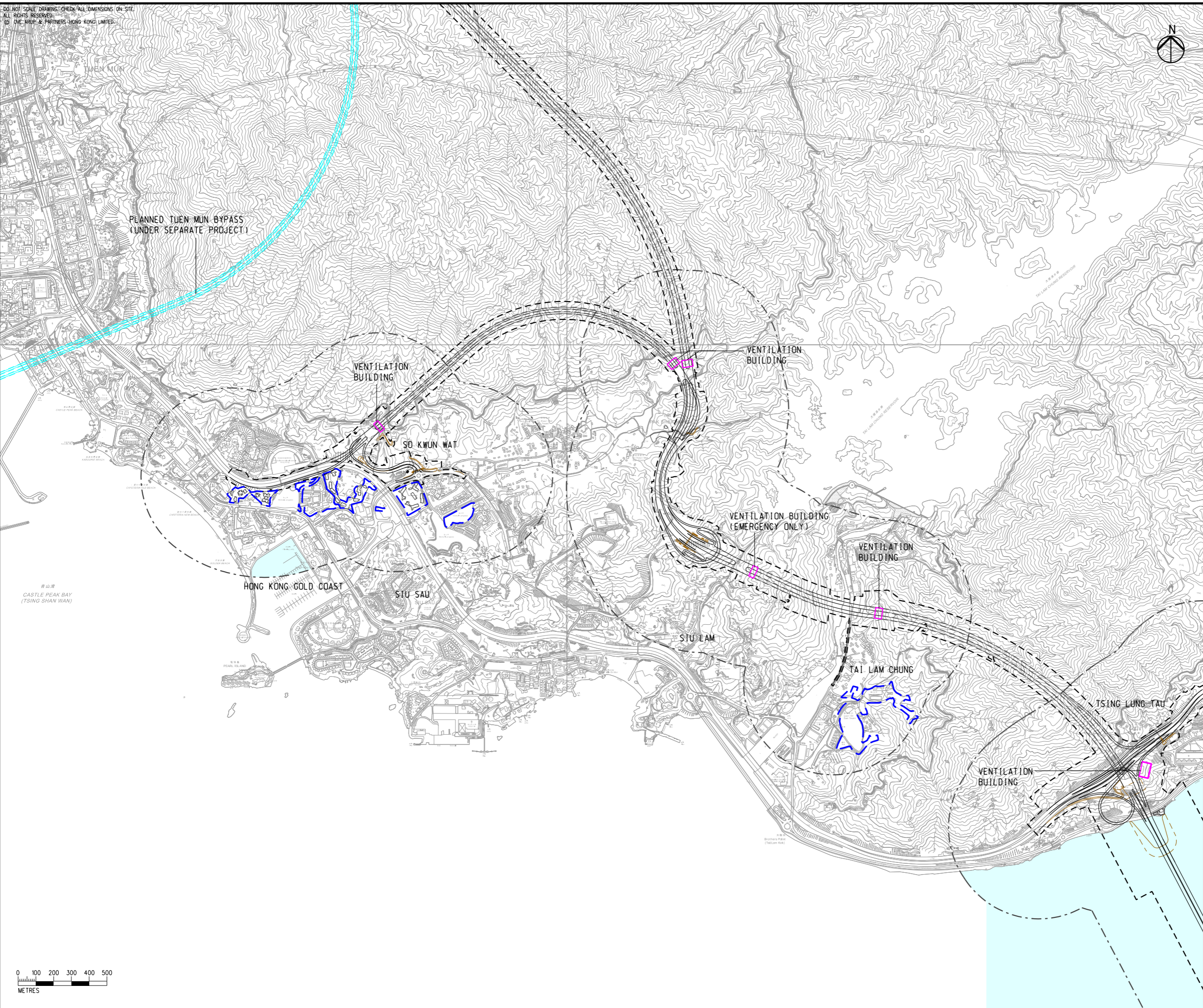
Drawing no.		Rev.	
FIGURE 3.5b		C	
Drawn	Date	Checked	Approved
GL	08/23	TL	FC
Scale	Status		
AS SHOWN	PRELIMINARY		

COPYRIGHT RESERVED



**路政署
HIGHWAYS
DEPARTMENT**

DO NOT SCALE DRAWING. CHECK ALL DIMENSIONS ON-SITE.
ALL RIGHTS RESERVED.
© 2023 ARUP & PARTNERS HONG KONG LIMITED.



- LEGEND**
- PROPOSED ELEVATED/ AT-GRADE ROAD
 - PROPOSED TUNNEL
 - HIGHWAY/ TUNNEL OPERATION AND MAINTENANCE FACILITIES
 - PROJECT ELEMENT
 - SITE BOUNDARY
 - 500m OPERATIONAL ASSESSMENT AREA
 - PLANNED TUEN MUN BYPASS (UNDER SEPARATE PROJECT)
 - COMMITTED/PLANNED DEVELOPMENTS
 - MARINE FAIRWAY/ FACILITY



C	THIRD ISSUE	GL	08/23
B	SECOND ISSUE	GL	06/23
A	FIRST ISSUE	GL	05/23
Rev	Description	By	Date

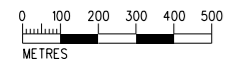
Consultant
ARUP

Project Title
**ROUTE 11
(SECTION BETWEEN YUEN LONG AND NORTH LANTAU) - INVESTIGATION**

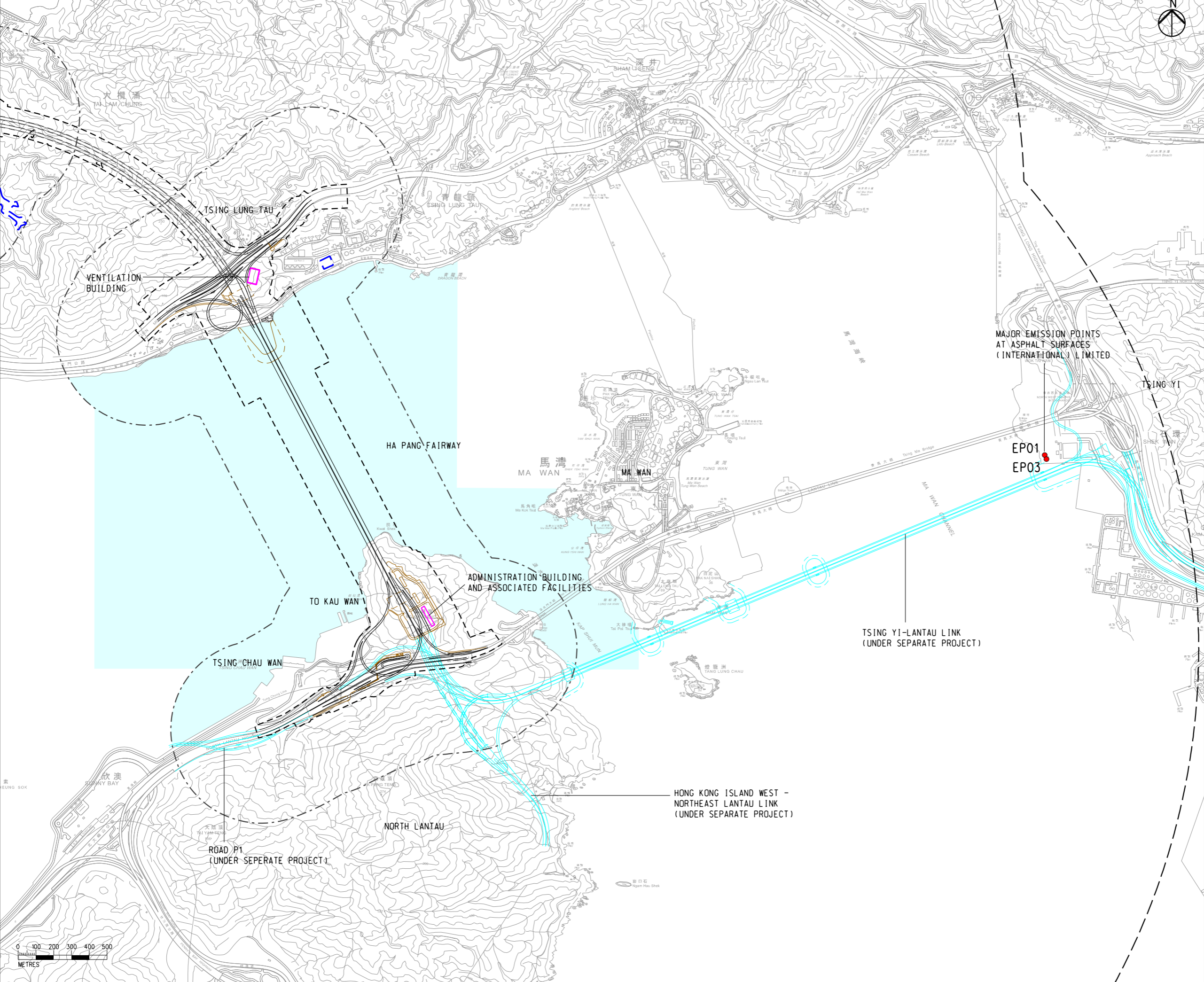
Drawing title
LOCATIONS OF CHIMNEY AND MARINE FAIRWAY/ FACILITY IN SO KWUN WAT, SIU LAM AND TAI LAM, TSING LUNG TAU AND NORTH LANTAU AREAS

Drawing no. FIGURE 3.5bi		Rev. C	
Drawn GL	Date 08/23	Checked TL	Approved FC
Scale 1:20000 @ A3		Status PRELIMINARY	

COPYRIGHT RESERVED



DO NOT SCALE DRAWING. CHECK ALL DIMENSIONS ON SITE.
ALL RIGHTS RESERVED.
© OVE ARUP & PARTNERS HONG KONG LIMITED



- LEGEND**
- PROPOSED ELEVATED/ AT-GRADE ROAD
 - PROPOSED TUNNEL
 - HIGHWAY/ TUNNEL OPERATION AND MAINTENANCE FACILITIES
 - PROJECT ELEMENT
 - SITE BOUNDARY
 - 500m OPERATIONAL ASSESSMENT AREA
 - 4km ASSESSMENT AREA
 - PLANNED ROAD NETWORK (UNDER SEPARATE PROJECT)
 - COMMITTED/PLANNED DEVELOPMENTS
 - MARINE FAIRWAY/ FACILITY
 - CHIMNEY



C	THIRD ISSUE	GL	08/23
B	SECOND ISSUE	GL	06/23
A	FIRST ISSUE	GL	05/23
Rev	Description	By	Date

Consultant
ARUP

Project Title
**ROUTE 11
(SECTION BETWEEN YUEN LONG AND NORTH LANTAU) - INVESTIGATION**

Drawing title
LOCATIONS OF CHIMNEY AND MARINE FAIRWAY/ FACILITY IN SO KWUN WAT, SIU LAM AND TAI LAM, TSING LUNG TAU AND NORTH LANTAU AREAS

Drawing no. FIGURE 3.5bii		Rev. C	
Drawn GL	Date 08/23	Checked TL	Approved FC
Scale 1:20000 @ A3		Status PRELIMINARY	

