















Legend

-  Proposed At-Graded Road/
Elevated Road
(Project Area - Aboveground)
-  Proposed Slope Works
(Project Area - Aboveground)
-  Proposed Highway / Tunnel
Operation and Maintenance
Facilities
(Project Area - Aboveground)
-  Proposed Tunnel
(Project Area - Underground)
-  Proposed Works Area
(Project Area - Underground)
-  Magazine Site (Aboveground)
-  Magazine Site (Underground)
-  Planned Route 11
(Under Separate Project)
-  500m Assessment Area
-  Aquatic Fauna Sampling Location
-  Terrestrial Transect
-  Country Park
-  Watercourse
-  Reservoir

Rev	Description	By	Date

Consultant

ARUP

Project title
**Agreement No. CE 65/2021 (HY)
 Tuen Mun Bypass - Investigation**

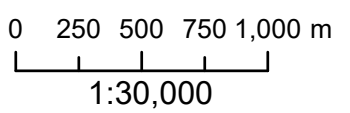
Drawing title
**Terrestrial Transect and
 Aquatic Fauna Sampling Location**

Drawing no. Appendix 10.1		Rev.	
Drawn	Date 9/6/2023	Checked	Approved
Scale 1:30,000		Status	

COPYRIGHT RESERVED

 **路政署
HIGHWAYS DEPARTMENT**

9/6/2023
 T:\GIS\CONTRACT\0647361\mxd\EA_final\0647361_Survey_Transect.mxd
 Printed by:
 Filename:



Brothers
(Tai Lam)