


Site Code: BH-01	Site Name: Nam On Buddhist Monastery Site
Full Address: Fu Tei Ha Tsuen, Tuen Mun, N.T.	Plan No.: Figure 12.1c
Orientation: See architectural appraisal	Category: Religious
Age of Structure: 1959	
Surrounding Environment: The Nam On Buddhist Monastery is located at the southeast of Fu Tei Ha Tsuen. To the south, it lies a hilly area.	
<p>Historical Appraisal:</p> <p>There used to be an ancient temple in the sixth year of Daoguang reign at the location of the Buddhist Monastery, but it had long been abandoned. In the 1950s, some villagers moved here. They made a living by farming. They worshiped the Great Sage Buddha in a small temple, but the condition of the temple is very poor, so in the 1960s, the villagers raised money and built Nam On Buddhist Monastery.</p>	
Associated historical/cultural events or individuals: Nam On Buddhist Monastery.	
<p>Architectural Appraisal:</p> <p>Nam On Buddhist Monastery Site includes four temples, they are: Nam On Buddhist Monastery (南安佛堂 BH-01-1) (1959) Orientation: Southeast, Nam On Buddhist Monastery, Shing Wong Temple (城隍廟 BH-01-2) (1950s-1970s) Orientation: South, Nam On Buddhist Monastery, Fuk Tak Temple (福德廟 BH-01-3) (1950s-1970s) Orientation: Southeast, Nam On Buddhist Monastery, Sin Fat Hang Yuen (仙佛行轅 BH-01-4) (1950s-1970s) Orientation: Southeast.</p> <p>They are one storey, pitched roof, tiles surfaced building structures.</p>	
Existing Condition: Good.	
Past and Present Uses: Religious.	
<p>Photographic Records:</p> 	
<p>Front view of the Nam On Buddhist Monastery (BH-01-01) (Southeast to Northwest)</p>	



Nam On Buddhist Monastery, Shing Wong Temple (BH-01-2)
(South to North)



Nam On Buddhist Monastery, Fuk Tak Temple (BH-01-3)
(Southeast to Northwest)




Front View of Nam On Buddhist Monastery, Sin Fat Hang Yuen (BH-01-4)
(Southeast to Northwest)

Site Code: BH-01

Site Name: Nam On Buddhist Monastery Site



Nam On Buddhist Monastery, Sin Fat Hang Yuen
(East to West)

Site Code: BH-02	Site Name: Lam Tei Irrigation Reservoir and Associated tablet.
Full Address: Lam Tei Irrigation Reservoir, Lam Tei, Tuen Mun, N.T.	Plan No.: Figure 12.1c
Orientation: South	Category: Reservoir
Age of Structure: Built in 1957	
Surrounding Environment: Lam Tei Irrigation Reservoir is located in the middle and upper reaches of Dan Kwai Hang, north of Kau Keng Shan, Tuen Mun. A memorial tablet next to the steps at the east end of the main dam of Lam Tei Reservoir identified.	
<p>Historical Appraisal:</p> <p>Lam Tei Reservoir (known as Lo Fu Hang Reservoir at the time), construction of the reservoir began in the winter of 1955, and it was completed on the same day as Hung Shui Hang Reservoir in 1957. The reservoir was opened on 28 March 1957 by Sir Alexander Grantham. There is a memorial tablet built next to the steps at the east end of the main dam of Lam Tei Reservoir to commemorate it.</p>	
Associated historical/cultural events or individuals: . Sir Alexander Grantham	
<p>Inscription of tablet:</p> <p style="text-align: center;">「新界元朗老虎坑/ 洪水坑水壩落成蒙 香港總督葛量洪爵士揭幕泐石留念 香港元朗老虎坑/ 洪水坑水利管理委員會立 一仟九百五十七年三月二十八日」</p>	
<p>Architectural Appraisal:</p> <p>The Dam is of mass concrete gravity construction faced with masonry. A walkway runs along the top of the dam with safety railings.</p>	
Existing Condition: Good.	
Past and Present Uses: Reservoir.	
<p>Photographic Records:</p>  <p style="text-align: center;">Lam Tei Irrigation Reservoir(Northeast to Southwest)</p>	

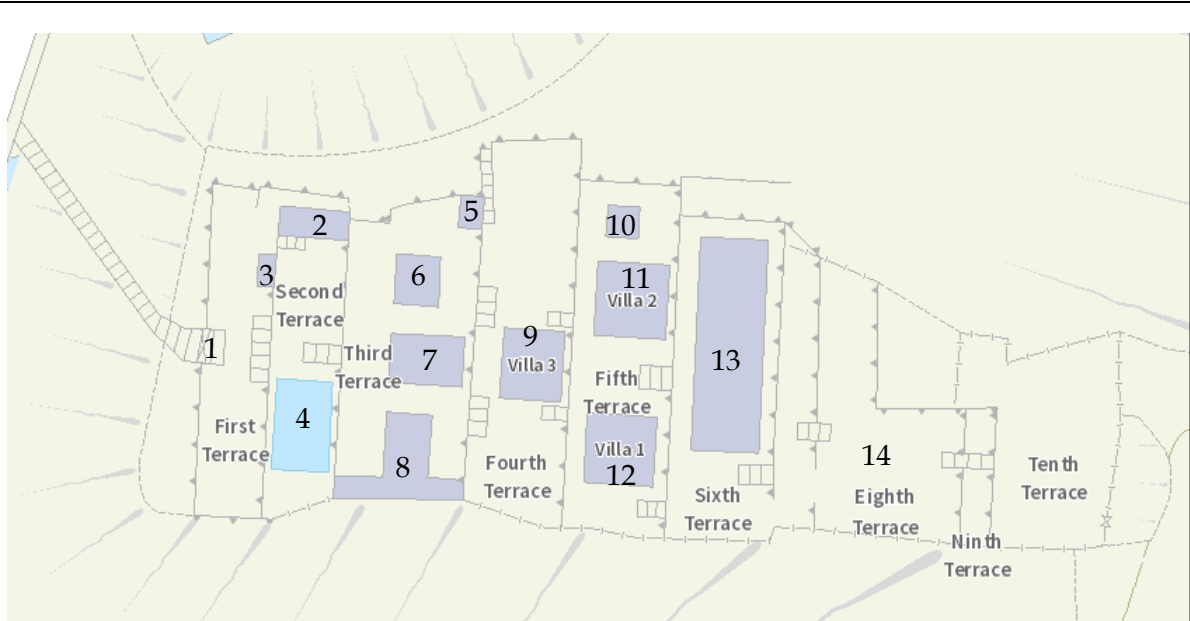
Site Code: BH-02

Site Name: Lam Tei Irrigation Reservoir and
Associated tablet.



A memorial tablet next to the steps at the east end of the main dam of Lam Tei Reservoir

Site Code: BH-03	Site Name: Former Tuen Mun Shun Sang Primary School
Full Address: Campsite east of Wah Fat Street	Plan No.: Figure 12.1b
Orientation: West	Category: School
Age of Structure: Built in 1959-1975	
<p>Surrounding Environment:</p> <p>Located at the hill slope to the east of Wah Fat Street. The Caritas Li Ka Shing Care and Attention Home is located north of the site. The Maclehorse Trail Section 10 is at the east and the Wah Fat Playground is located to the southwest of the site.</p> <p>The site was constructed on a hill slope range from around +36mPD to +55.9mPD with 10 terraces. The retaining walls of the terrace were constructed with granite blocks.</p>	
<p>Historical Appraisal:</p> <p>According to internet source, the site was established in late 1950s and used as a school known as Tuen Mun Shun Sang Primary School (屯門信生小學) mainly for the children of fishermen living around the area. The information is supported by a foundation stone dated 1 June 1959 of a building structure at Terrace 3.</p> <p>Review of 1963 old map identified the site comprised 6 terraces. Only Terrace 3 was built with some building structures.</p> <p>Review of 1970 old map identified building structures were built on Terrace 4 to 6. The information is supported by a foundation stone dated 1968 of a building structure at Terrace 6.</p> <p>According to internet source, the school was operated by Christian organisation until the 1980s.</p> <p>The site was then converted into a campsite known as the Hong Kong Girl Guide Tuen Mun Campsite (香港女童軍鍾紫燕渡假營) and opened on 28 July 1988.</p> <p>The site is currently abandoned.</p> <p>Summary of construction year of building structure/features are shown as below.</p>	
Associated historical/cultural events or individuals: Nil.	
<p>Architectural Appraisal:</p> <p>The buildings are stone/brick built one storey structures with pitched roof/flat top.</p> <p>Location of historical buildings and structures identified within the site is shown below:</p>	



Existing Condition: Fair

Past and Present Uses: School and Campsite. Currently abandoned.

Photographic Records:



1 – Entrance of the site



2- Lavatory



3- Utilities Control Room



4 - Swimming Pool



5 - Building Structure



6 - Building Structure



7 - Building Structure



8 - Building Structure



9 - Building Structure




10 - Building Structure



11 - Building Structure



12 - Building Structure



13 - Building Structure



14 - Stove