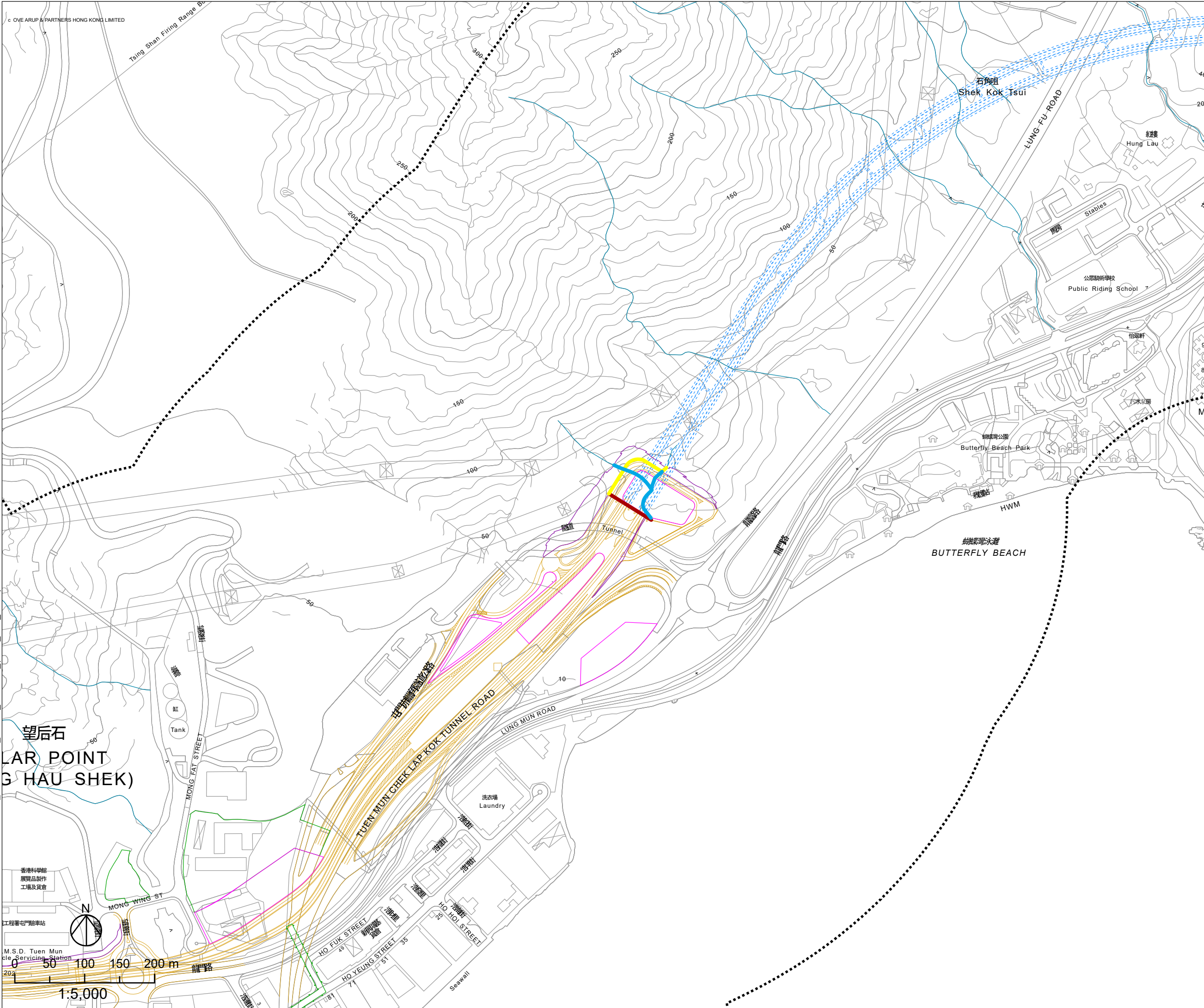


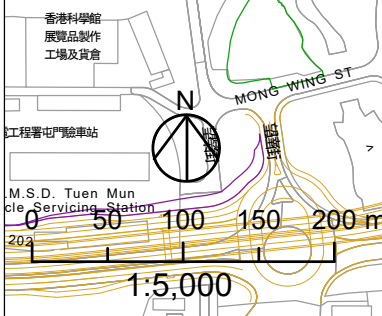
Tsing Shan Firing Range B...

13/7/2023
 T:\GIS\CONTRACT\10647361\mxd\EIA_final\0647361_Stream_Diversion_(Tuen_Mun_South).mxd
 Printed by:
 Filename:



- ### Legend
- Proposed At-Graded Road/
Elevated Road
(Project Area - Aboveground)
 - Proposed Slope Works
(Project Area - Aboveground)
 - Proposed Highway / Tunnel
Operation and Maintenance
Facilities
(Project Area - Aboveground)
 - Proposed Tunnel
(Project Area - Underground)
 - Proposed Works Area
 - 500m Assessment Area
 - Affected Watercourse
- ### Proposed Stream Diversion Scheme
- Slope Drain
 - Underground Drain

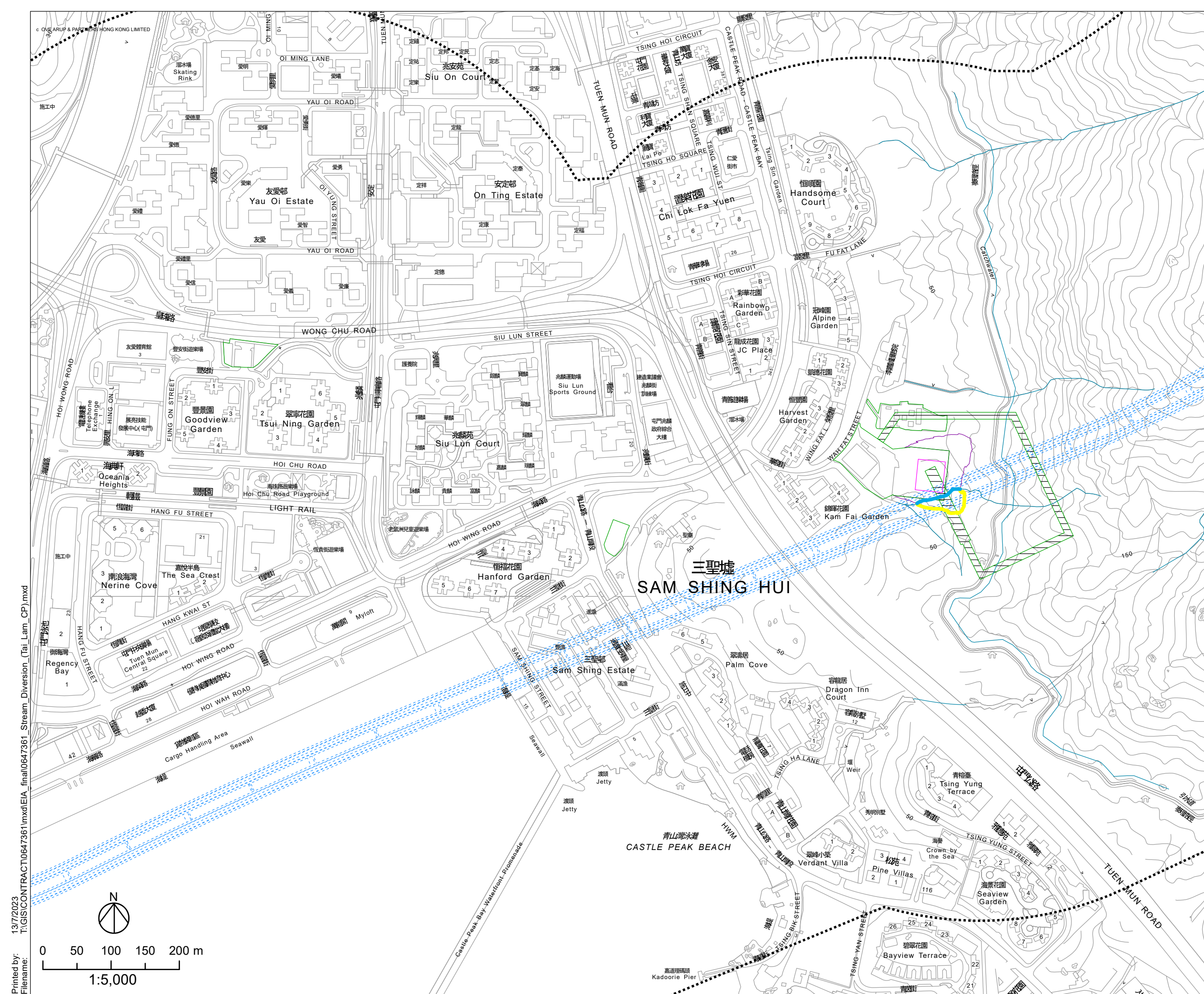
望后石
 (LAR POINT
 G HAU SHEK)



Rev	Description	By	Date
Consultant			
ARUP			
Project title			
Agreement No. CE 65/2021 (HY) Tuen Mun Bypass - Investigation			
Drawing title			
Proposed Stream Diversion Scheme (Sheet 1 of 3)			
Drawing no.			Rev
Figure 10.6a			
Drawn:	Date:	Checked:	Approved:
	13/7/2023		
Scale		Status	
1:5,000			

COPYRIGHT RESERVED

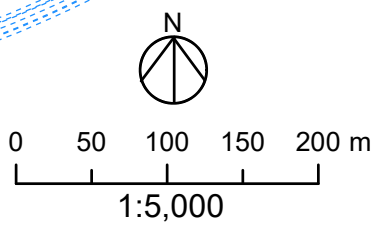
路政署
HIGHWAYS DEPARTMENT



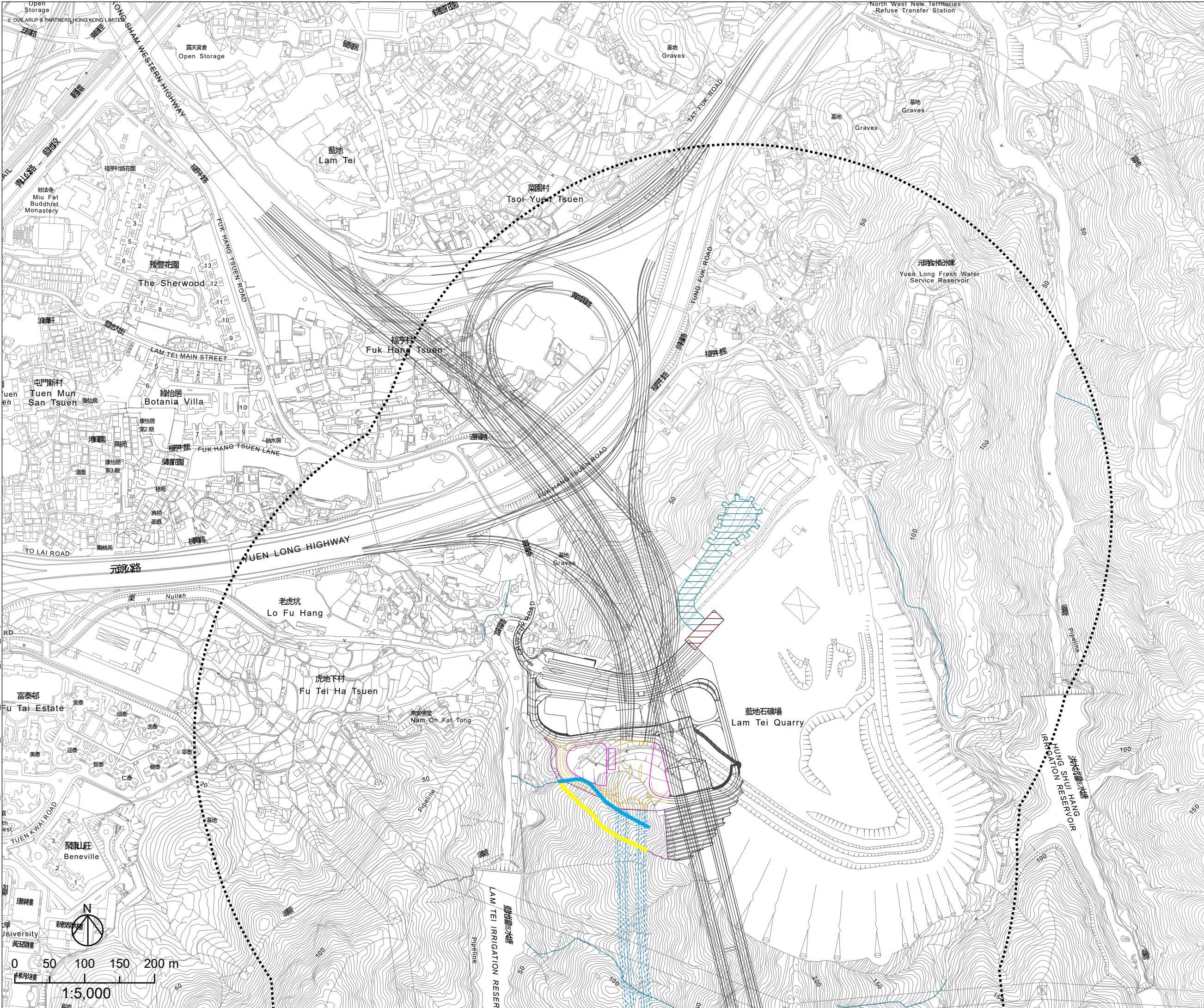
- ### Legend
- Proposed Slope Works (Project Area - Aboveground)
 - Proposed Highway / Tunnel Operation and Maintenance Facilities (Project Area - Aboveground)
 - Proposed Tunnel (Project Area - Underground)
 - Proposed Works Area (Project Area - Aboveground)
 - Proposed Works Area (Project Area - Underground)
 - 500m Assessment Area
 - Affected Watercourse
- #### Proposed Stream Diversion Scheme
- Slope Drain

Rev	Description	By	Date
<div style="font-size: 24px; font-weight: bold; color: red; margin: 0;">ARUP</div>			
Consultant			
<div style="font-size: 18px; font-weight: bold; margin: 0;">Agreement No. CE 65/2021 (HY)</div> <div style="font-size: 16px; margin: 0;">Tuen Mun Bypass - Investigation</div>			
Project title			
<div style="font-size: 14px; margin: 0;">Drawing title</div> <div style="font-size: 12px; margin: 0;">Proposed Stream Diversion Scheme (Sheet 2 of 3)</div>			
Drawing title			
<div style="font-size: 12px; margin: 0;">Figure 10.6b</div>			
Drawn:	Date:	Checked:	Approved:
Scale	1:5,000	Status	Rev

13/7/2023
 T:\GIS\CONTRACT\0647361\mxd\EIA_final\0647361_Stream_Diversion_(Tai Lam_CP).mxd
 Printed by:
 Filename:



9/6/2023
 T:\GIS\CONTRACT\10647361\mxd\EIA_final\0647361_Stream_Diversion_(Lam_Tei).mxd
 Printed by:
 Filename:



- ### Legend
- Proposed At-Graded Road/
Elevated Road
(Project Area - Aboveground)
 - Proposed Slope Works
(Project Area - Aboveground)
 - Proposed Highway / Tunnel
Operation and Maintenance
Facilities
(Project Area - Aboveground)
 - Proposed Tunnel
(Project Area - Underground)
 - Magazine Site (Aboveground)
 - Magazine Site (Underground)
 - Planned Route 11
(Under Separate Project)
 - 500m Assessment Area
 - Affected Watercourse
- ### Proposed Stream Diversion Scheme
- Slope Drain

Rev	Description	By	Date
Consultant			
ARUP			
Project title			
Agreement No. CE 65/2021 (HY) Tuen Mum Bypass - Investigation			
Drawing title			
Proposed Stream Diversion Scheme (Sheet 3 of 3)			
Drawing no.			Rev
Figure 10.6c			
Drawn:	Date:	Checked:	Approved:
	9/6/2023		
Scale 1:5,000		Status	

COPYRIGHT RESERVED

路政署
HIGHWAYS DEPARTMENT

