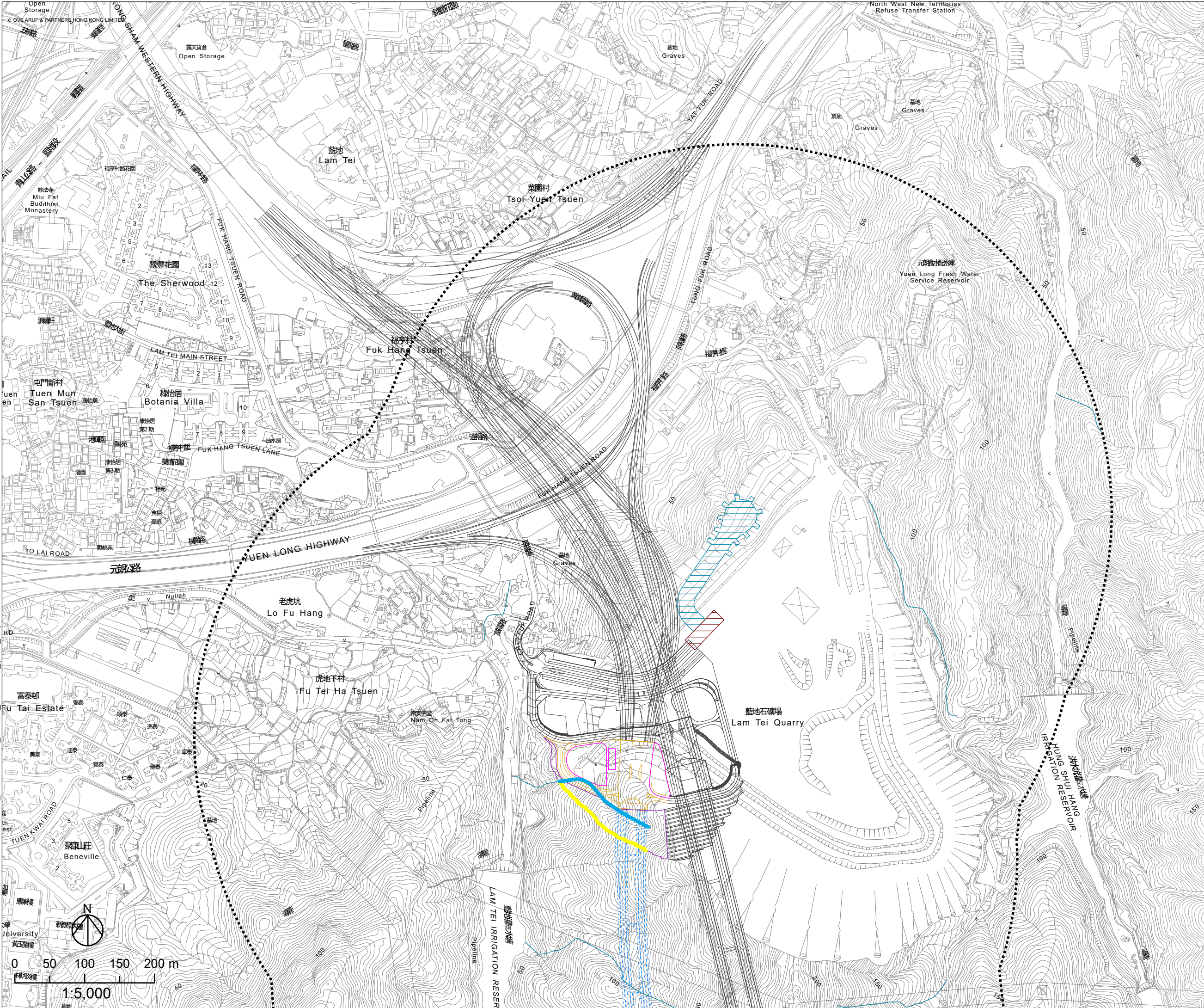













9/6/2023  
 T:\GIS\CONTRACT\10647361\mxd\EIA\_final\0647361\_Stream\_Diversion\_(Lam\_Tei).mxd  
 Printed by:  
 Filename:



- ### Legend
-  Proposed At-Graded Road/  
Elevated Road  
(Project Area - Aboveground)
  -  Proposed Slope Works  
(Project Area - Aboveground)
  -  Proposed Highway / Tunnel  
Operation and Maintenance  
Facilities  
(Project Area - Aboveground)
  -  Proposed Tunnel  
(Project Area - Underground)
  -  Magazine Site (Aboveground)
  -  Magazine Site (Underground)
  -  Planned Route 11  
(Under Separate Project)
  -  500m Assessment Area
  -  Affected Watercourse
- ### Proposed Stream Diversion Scheme
-  Slope Drain

Rev	Description	By	Date
Consultant			
<b>ARUP</b>			
Project title			
Agreement No. CE 65/2021 (HY) Tuen Mum Bypass - Investigation			
Drawing title			
Proposed Stream Diversion Scheme (Sheet 3 of 3)			
Drawing no.			Rev
Figure 10.6c			
Drawn:	Date:	Checked:	Approved:
	9/6/2023		
Scale 1:5,000		Status	

COPYRIGHT RESERVED



**路政署**  
**HIGHWAYS DEPARTMENT**

