










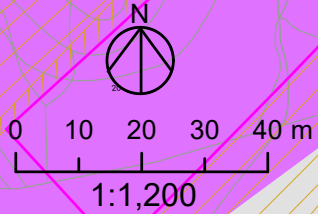
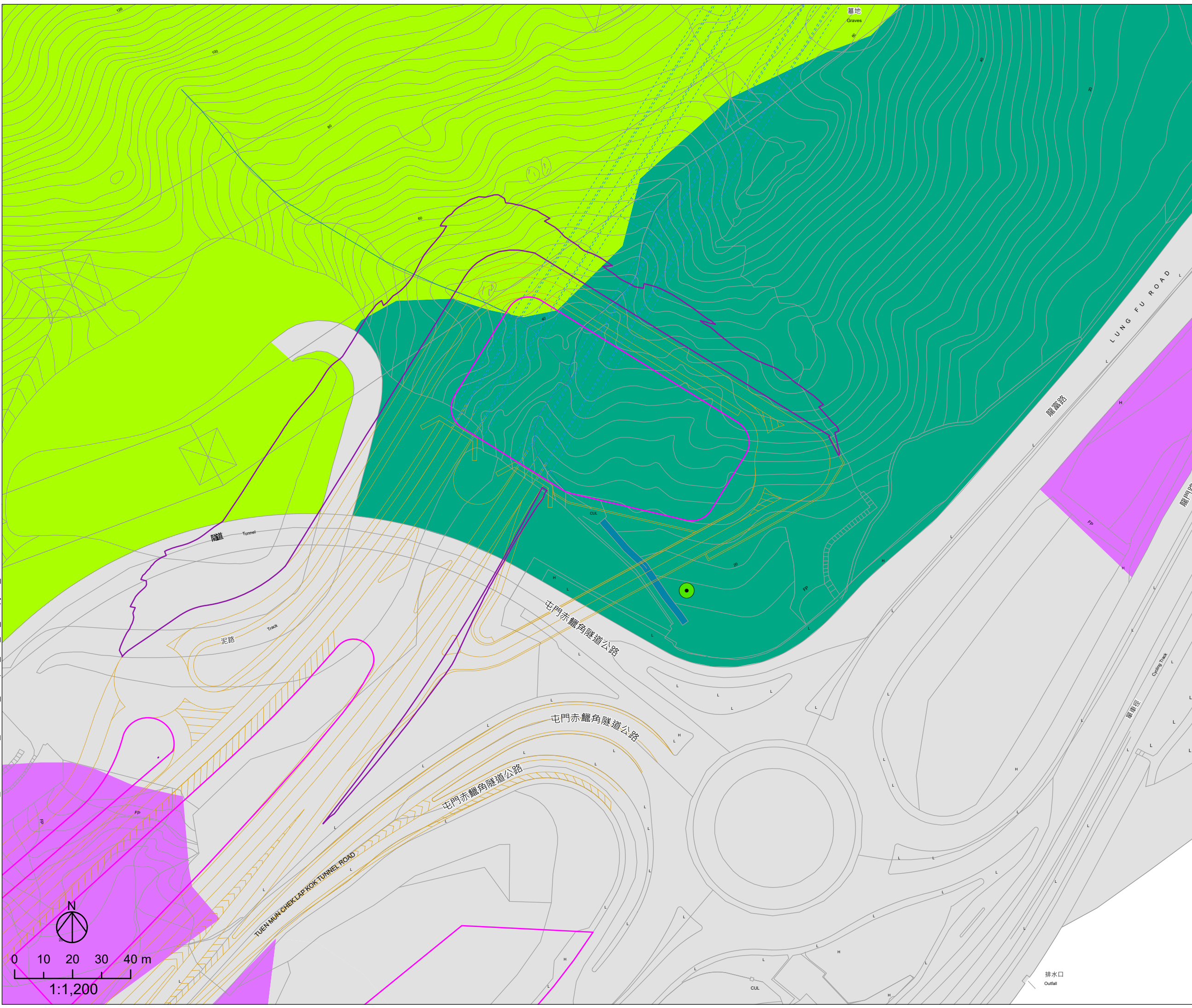



Legend

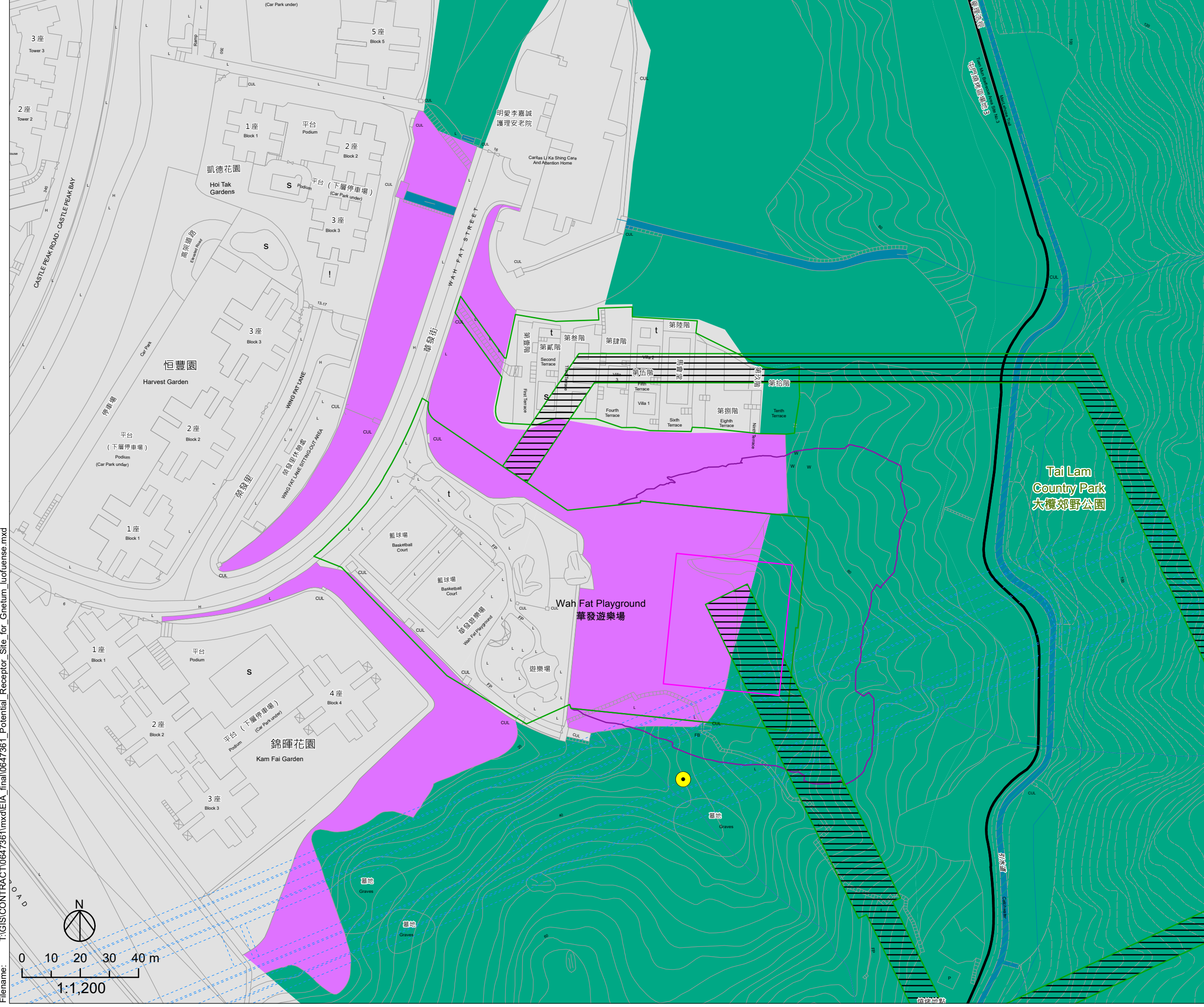
-  Proposed At-Graded Road/
Elevated Road
(Project Area - Aboveground)
 -  Proposed Slope Works
(Project Area - Aboveground)
 -  Proposed Highway / Tunnel
Operation and Maintenance
Facilities
(Project Area - Aboveground)
 -  Proposed Tunnel
(Project Area - Underground)
 -  500m Assessment Area
 -  Potential Receptor Site for
Diospyros vaccinioides
- Habitat**
-  Mixed Woodland
 -  Plantation
 -  Shrubland/Grassland
 -  Watercourse
 -  Developed Area

Printed by: 30/8/2023
Filename: T:\GIS\CONTRACT\0647361\mxd\EIA_final\0647361_Potential_Receptor_Site_for_Diospyros_vaccinioides.mxd



Rev	Description	By	Date
Consultant			
ARUP			
Project title			
Agreement No. CE 65/2021 (HY) Tuen Mum Bypass - Investigation			
Drawing title			
Potential Receptor Site for Flora Transplantation (<i>Diospyros vaccinioides</i>)			
Drawing no.			Rev.
Figure 10.7a			
Drawn	Date	Checked	Approved
Scale	1:1,200	Status	
COPYRIGHT RESERVED			
 路政署 HIGHWAYS DEPARTMENT			

Printed by: 30/8/2023
 Filename: T:\GIS\CONTRACT\0647361\mxd\EIA_final\0647361_Potential_Receptor_Site_for_Gnetum_luofuense.mxd



- ### Legend
- Proposed Slope Works (Project Area - Aboveground)
 - Proposed Highway / Tunnel Operation and Maintenance Facilities (Project Area - Aboveground)
 - Proposed Tunnel (Project Area - Underground)
 - Proposed Works Area
 - Proposed Works Area (Project Area - Underground)
 - 500m Assessment Area
 - Country Park
 - Potential Receptor Site for Gnetum luofuense
- ### Habitat
- Mixed Woodland
 - Plantation
 - Watercourse
 - Developed Area

Rev	Description	By	Date

Consultant

ARUP

Project title
 Agreement No. CE 65/2021 (HY)
 Tuen Mun Bypass - Investigation

Drawing title
 Potential Receptor Site for Flora Transplantation (Gnetum luofuense)

Drawing no. Figure 10.7b		Rev.	
Drawn	Date 30/8/2023	Checked	Approved
Scale 1:1,200	Status		

COPYRIGHT RESERVED

路政署
HIGHWAYS DEPARTMENT

