










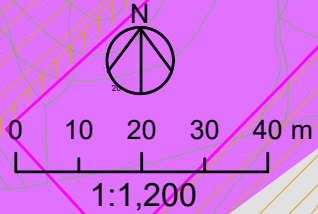
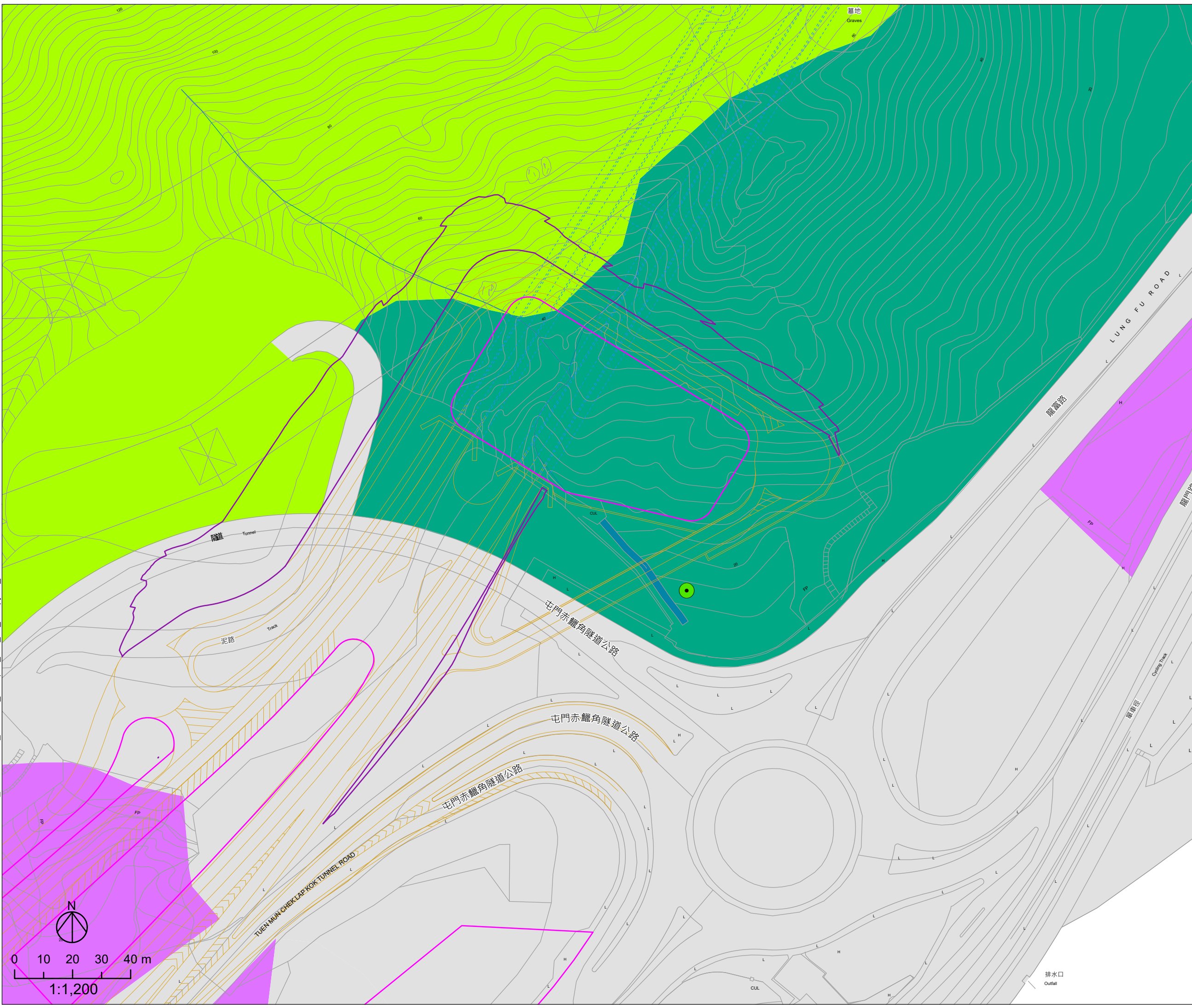



### Legend

-  Proposed At-Graded Road/  
Elevated Road  
(Project Area - Aboveground)
  -  Proposed Slope Works  
(Project Area - Aboveground)
  -  Proposed Highway / Tunnel  
Operation and Maintenance  
Facilities  
(Project Area - Aboveground)
  -  Proposed Tunnel  
(Project Area - Underground)
  -  500m Assessment Area
  -  Potential Receptor Site for  
*Diospyros vaccinioides*
- Habitat**
-  Mixed Woodland
  -  Plantation
  -  Shrubland/Grassland
  -  Watercourse
  -  Developed Area

Printed by: 30/8/2023  
Filename: T:\GIS\CONTRACT\0647361\mxd\EIA\_final\0647361\_Potential\_Receptor\_Site\_for\_Diospyros\_vaccinioides.mxd



Rev	Description	By	Date
Consultant			
<b>ARUP</b>			
Project title			
Agreement No. CE 65/2021 (HY) Tuen Mum Bypass - Investigation			
Drawing title			
Potential Receptor Site for Flora Transplantation ( <i>Diospyros vaccinioides</i> )			
Drawing no.			Rev.
Figure 10.7a			
Drawn	Date	Checked	Approved
	30/8/2023		
Scale	1:1,200		Status
COPYRIGHT RESERVED			
 <b>路政署</b> <b>HIGHWAYS DEPARTMENT</b>			